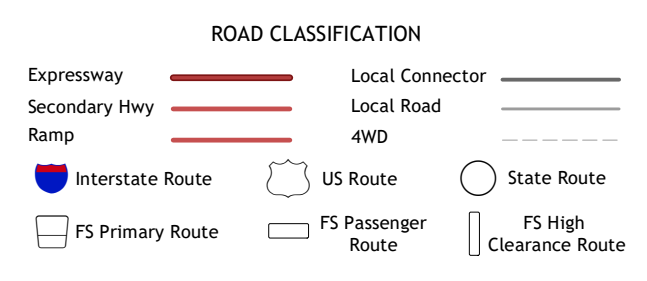
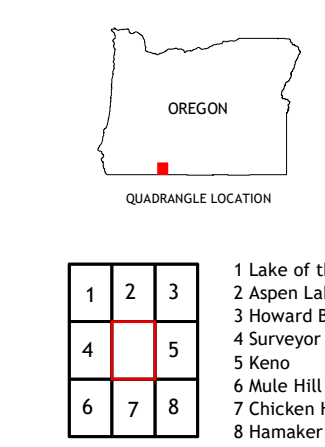



Produced by the United States Geological Survey
North American Datum of 1983 (NAD83)
World Geodetic System of 1984 (WGS84). Projection and 1 000-meter grid: Universal Transverse Mercator, Zone 10T
This map is not a legal document. Boundaries may be generalized for this map scale. Private lands within government reservations may not be shown. Obtain permission before entering private lands.
Image: N.A.I.P., July 2016 - September 2016
Roads: U.S. Census Bureau, 2016
Roads within US Forest Service Lands: FSTopo Data with limited Forest Service updates, 2014
Names: GNS, 1980 - 2019
Hydrography: National Hydrography Dataset, 1899 - 2019
Contours: National Elevation Dataset, 2000 - 2019
Boundaries: Multiple sources: see metadata file, 2017 - 2018
Public Land Survey System: BLM, 2019
Wetlands: FWS National Wetlands Inventory, 1982



Check with local Forest Service unit for current trail conditions and restrictions.
SPENCER CREEK, OR
2020

ADJOINING QUADRANGLES

1	2	3
4	5	6
7	8	

1 Lake of the Woods South
2 Aspen Lake
3 Howard Bay
4 Surveyor Mountain
5 Keno
6 Mule Hill
7 Chicken Hills
8 Hamaker Mountain

