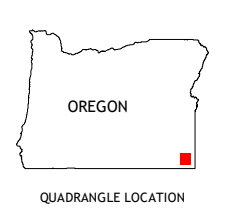
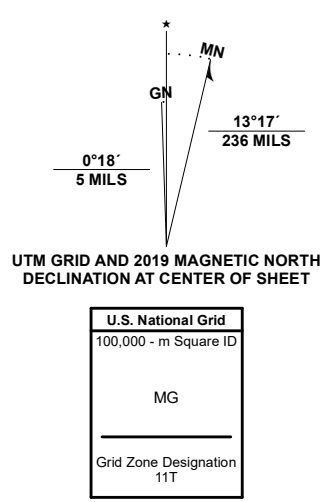


Produced by the United States Geological Survey
North American Datum of 1983 (NAD83)
World Geodetic System of 1984 (WGS84). Projection and 1 000-meter grid: Universal Transverse Mercator, Zone 11T
This map is not a legal document. Boundaries may be generalized for this map scale. Private lands within government reservations may not be shown. Obtain permission before entering private lands.

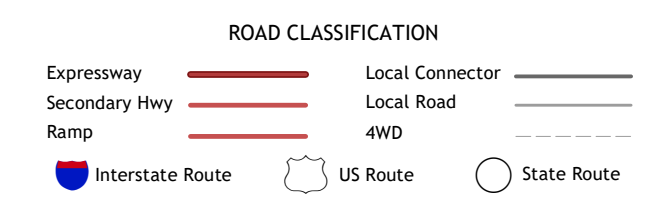
Imagery:.....NAIP, July 2016 - September 2016
Roads:.....U.S. Census Bureau, 2016
Names:.....GNIS, 1980 - 2018
Hydrography:.....National Hydrography Dataset, 2004 - 2019
Contours:.....National Elevation Dataset, 2000
Boundaries:.....Multiple sources: see metadata file, 2017 - 2018
Public Land Survey System:.....BLM, 2019
Wetlands:.....FWS National Wetlands Inventory, 1983



ADJOINING QUADRANGLES

1	2	3
4	5	6
7	8	

1 Rattlesnake Canyon
2 Peacock Lake
3 No Crossing Crossing
4 Grasshopper Flat North
5 Rawhide Springs
6 Grasshopper Flat South
7 Chipmunk Basin
8 Guadalupe Meadows



SCALE 1:24 000
CONTOUR INTERVAL 20 FEET
NORTH AMERICAN VERTICAL DATUM OF 1988
This map was produced to conform with the National Geospatial Program US Topo Product Standard, 2011. A metadata file associated with this product is draft version 0.6.18

