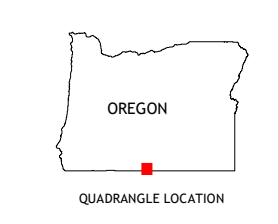

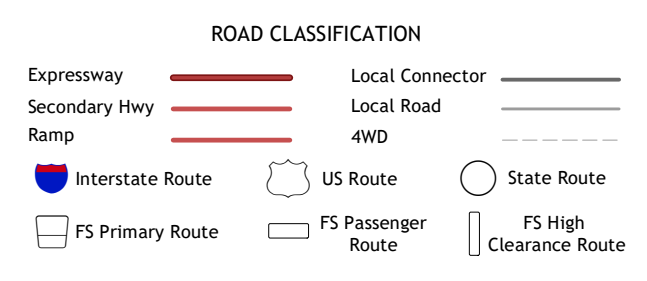


Produced by the United States Geological Survey North American Datum of 1983 (NAD83) World Geodetic System of 1984 (WGS84) Projection and 1 000-meter grid/Universal Transverse Mercator, Zone 10T This map is not a legal document. Boundaries may be generalized for this map scale. Private lands within government reservations may not be shown. Obtain permission before entering private lands.



ADJOINING QUADRANGLES table listing 8 surrounding quadrangles: 1 Barnes Valley, 2 Arkansas Flat, 3 Drews Reservoir, 4 Antler Point, 5 Dog Lake, 6 Steele Swamp, 7 Weed Valley, 8 Beaver Mountain.



Check with local Forest Service unit for current travel conditions and restrictions. STRAWBERRY BUTTE, OR 2020

