U.S. DEPARTMENT OF THE INTERIOR
U.S. GEOLOGICAL SURVEY

The National Map
US Topo

SUGARPINE CREEK QUADRANGLE
OREGON
7.5-MINUTE SERIES

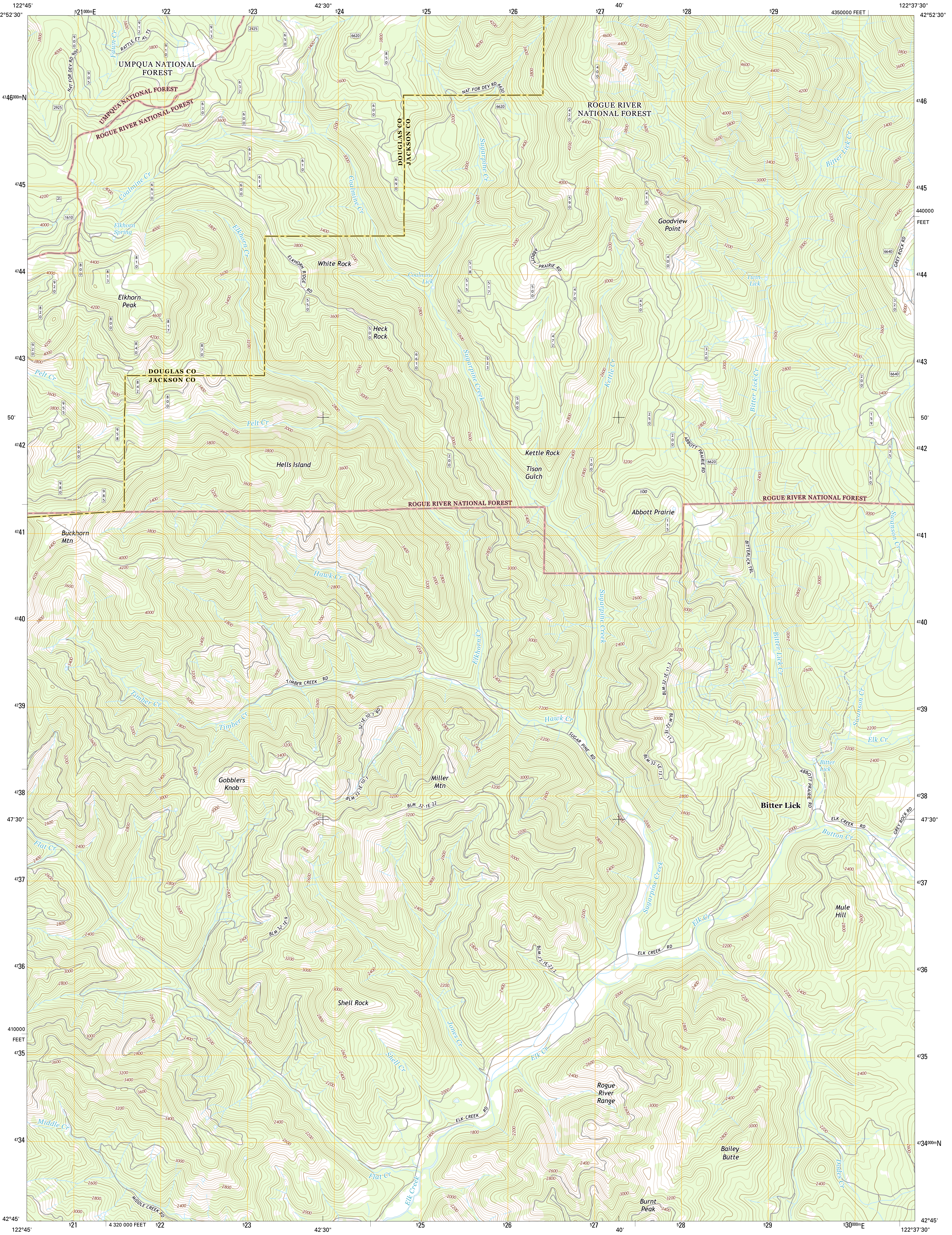

122°45'
42°52'30"
521000mE
522
523
42'30"
524
525
526
527
40'
528
529
4350000 FEET
122°37'30"
42°52'30"
UMPQUA NATIONAL FOREST
UMPQUA NATIONAL FOREST
ROGUE RIVER NATIONAL FOREST
ROGUE RIVER NATIONAL FOREST
ROGUE RIVER NATIONAL FOREST
ROGUE RIVER NATIONAL FOREST
DOUGLAS CO
JACKSON CO
DOUGLAS CO
JACKSON CO
Fawn Cr
RATTLE ET AL TS
NAT FOR DEV RD 900
NAT FOR DEV RD 6620
Coalmine Cr
Coalmine Cr
Elkhorn Spring
Elkhorn Cr
Elkhorn Peak
ELKHORN RIDGE RD
White Rock
Coalmine Lick
Heck Rock
Sugarpine Cr
Sugarpine Creek
Goodview Point
ABBOTT PRAIRIE RD
Twin Lick
Bitter Lick Cr
Kettle Cr
GREY ROCK RD
Pelt Cr
Pelt Cr
Hells Island
Kettle Rock
Tison Gulch
Abbott Prairie
Buckhorn Mtn
BITTERLICK TRL
Swanson Cr
Hawk Cr
Hawk Cr
TIMBER CREEK RD
Timber Cr
Timber Cr
Elkhorn Cr
SUGAR PINE RD
Elk Cr
Bitter Lick
Gobblers Knob
Miller Mtn
BLM 32-1E-22
Bitter Lick
ELK CREEK RD
Button Cr
Flat Cr
BLM 32-1E-9
Mule Hill
Elk Cr
ELK CREEK RD
Shell Rock
Jones Cr
Shell Cr
Elk Cr
Rogue River Range
Middle Cr
ELK CREEK RD
Bailey Butte
Dodes Cr
Flat Cr
Elk Creek
MIDDLE CREEK RD
Burnt Peak
4746000mN
4745
440000 FEET
4744
4743
50'
4742
4741
4740
4739
4738
47'30"
4737
4736
410000 FEET
4735
4734000mN
42°45'
122°45'
521
4 320 000 FEET
522
523
42'30"
525
526
527
40'
528
529
530000mE
42°45'
122°37'30"

Produced by the United States Geological Survey
North American Datum of 1983 (NAD83)
World Geodetic System of 1984 (WGS84). Projection and 1 000-meter grid: Universal Transverse Mercator, Zone 10T
10 000-foot ticks: Oregon Coordinate System of 1983 (south zone)

This map is not a legal document. Boundaries may be generalized for this map scale. Private lands within government reservations may not be shown. Obtain permission before entering private lands.

Imagery....................NAIP, July 2012
Roads....................HERE, ©2013
Roads within US Forest Service Lands..........FSTopo Data with limited Forest Service updates, 2013
Names....................GNIS, 2013
Hydrography..........National Hydrography Dataset, 2012
Contours..........National Elevation Dataset, 1999
Boundaries..........Multiple sources; see metadata file 1972 - 2013
Public Land Survey System..........BLM, 2011

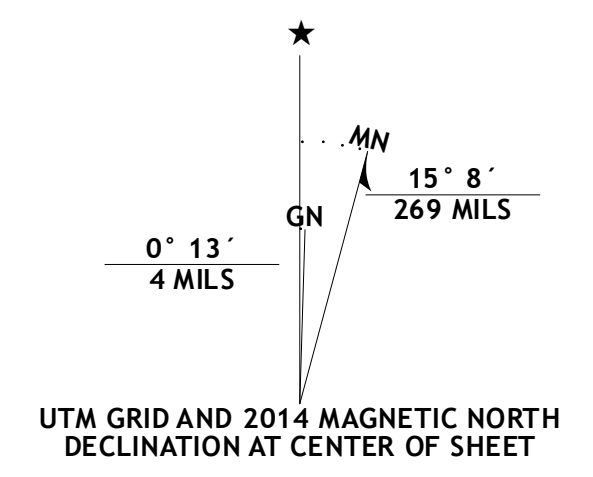

MN
GN
15° 8´
269 MILS
0° 13´
4 MILS

UTM GRID AND 2014 MAGNETIC NORTH DECLINATION AT CENTER OF SHEET

U.S. National Grid
100,000-m Square ID EN
Grid Zone Designation 10T

SCALE 1:24 000

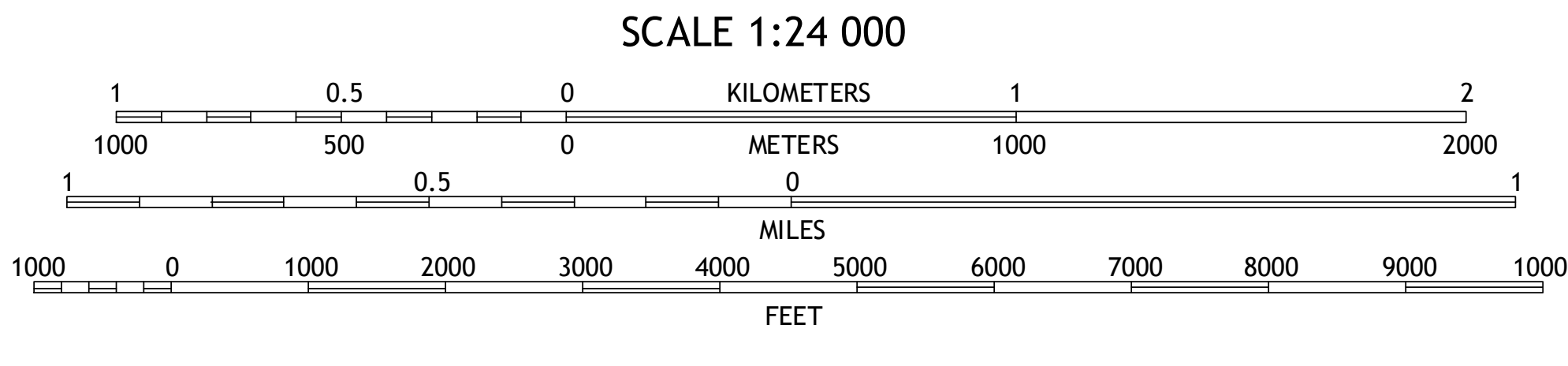

1
0.5
0
KILOMETERS
1
2
1000
500
0
METERS
1000
2000
1
0.5
0
MILES
1
1000
0
1000
2000
3000
4000
5000
6000
7000
8000
9000
10000
FEET

CONTOUR INTERVAL 40 FEET
NORTH AMERICAN VERTICAL DATUM OF 1988

This map was produced to conform with the National Geospatial Program US Topo Product Standard, 2011.
A metadata file associated with this product is draft version 0.6.16

QUADRANGLE LOCATION

1	2	3
4		5
6	7	8

1 Pickett Butte
2 Butler Butte
3 Abbott Butte
4 Ragsdale Butte
5 Whetstone Point
6 Trail
7 McLeod
8 Cascade Gorge

ADJOINING QUADRANGLES

ROAD CLASSIFICATION

Expressway	▬	Local Connector	▬
Secondary Hwy	▬	Local Road	▬
Ramp	▬	4WD	- - -

Interstate Route
US Route
State Route
FS Primary Route
FS Passenger Route
FS High Clearance Route

Check with local Forest Service unit for current travel conditions and restrictions.

SUGARPINE CREEK, OR
2014

NSN. 7643016390825
NGA REF NO. USGSX24K43653