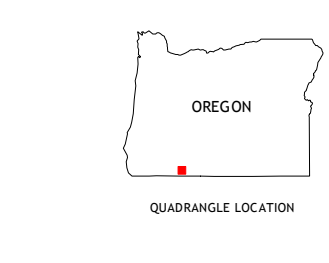
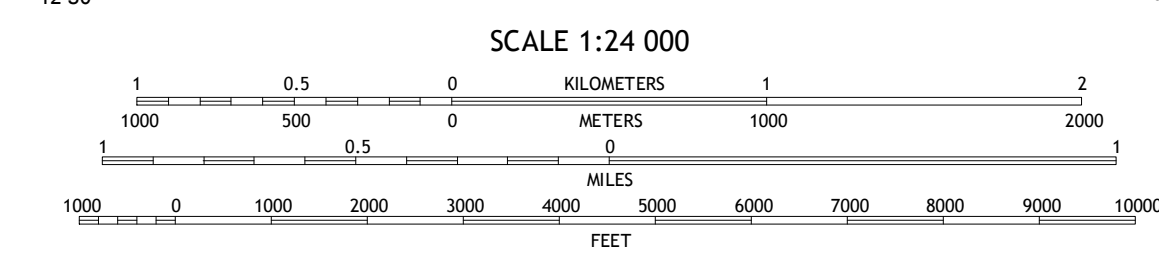
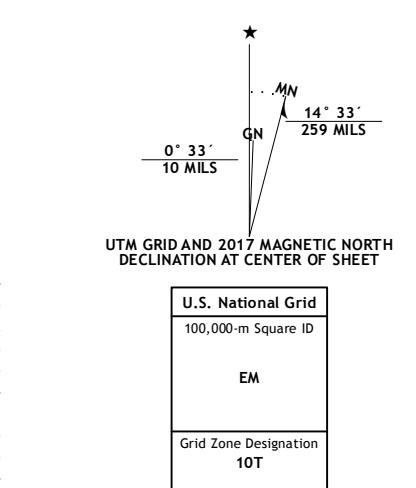


Produced by the United States Geological Survey
North American Datum of 1983 (NAD83)
World Geodetic System of 1984 (WGS84), Projection and 1000-meter grid: Universal Transverse Mercator, Zone 10T 10 000-foot ticks: Oregon Coordinate System of 1983 (south zone)



ROAD CLASSIFICATION table with symbols for Expressway, Secondary Hwy, Ramp, Interstate Route, FS Primary Route, Local Connector, Local Road, 4WD, US Route, FS Passenger Route, State Route, FS High, and Clearance Route.

ADJOINING QUADRANGLES table listing adjacent map sheets: 1 Brown Mountain, 2 Lake of the Woods South, 3 Aspen Lake, 4 Little Chiquippin Mountain, 5 Spencer Creek, 6 Parker Mountain, 7 Mule Hill, 8 Chicken Hills.

