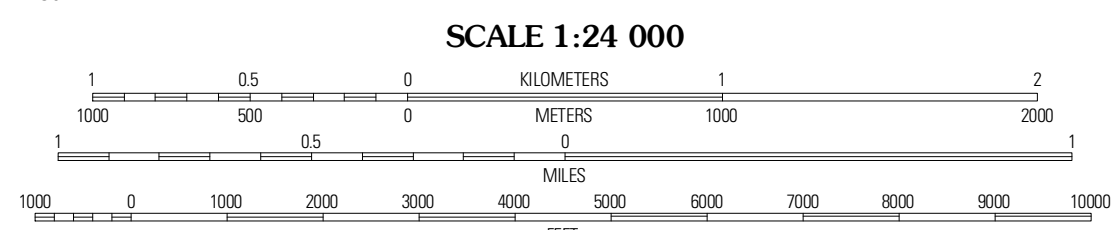
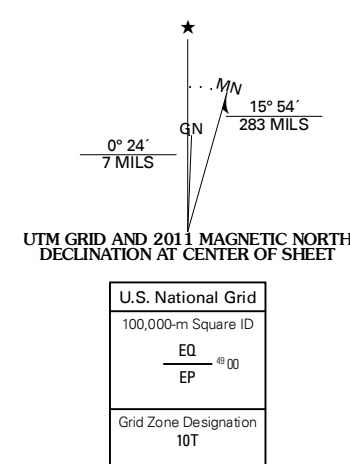
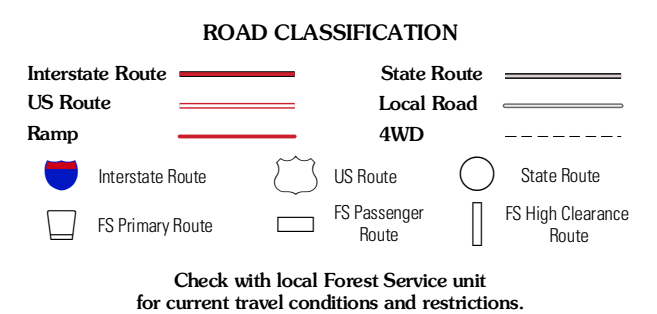


Produced by the United States Geological Survey  
North American Datum of 1983 (NAD83)  
Roads within US Forest Service Lands.....FSTopo Data  
with limited Forest Service updates, 2009  
Names.....GNIS, 2010  
Hydrography.....National Hydrography Dataset, 2009  
Contours.....National Elevation Dataset, 1999  
Boundaries.....Census, IBWC, IBC, USGS, 1972 - 2010



Green Peter	Cascadia	Upper Soda
Farmers Butte	Swamp Mountain	Tidbits Mountain
Vida	Mount Hagan	Blue River

ADJOINING 7.5 QUADRANGLES



**SWAMP MOUNTAIN, OR**  
2011