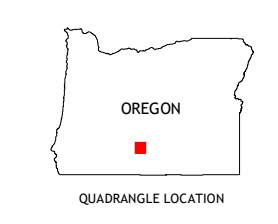
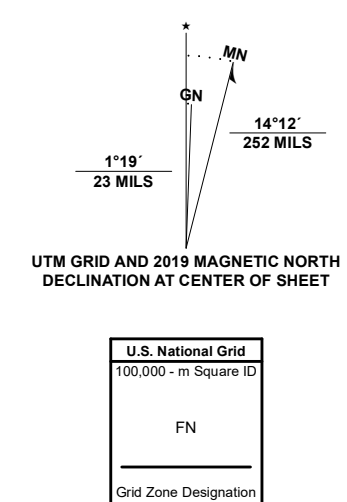


Produced by the United States Geological Survey
North American Datum of 1983 (NAD83)
World Geodetic System of 1984 (WGS84). Projection and
1 000-meter grid: Universal Transverse Mercator, Zone 10T
This map is not a legal document. Boundaries may be
generalized for this map scale. Private lands within government
reservations may not be shown. Obtain permission before
entering private lands.

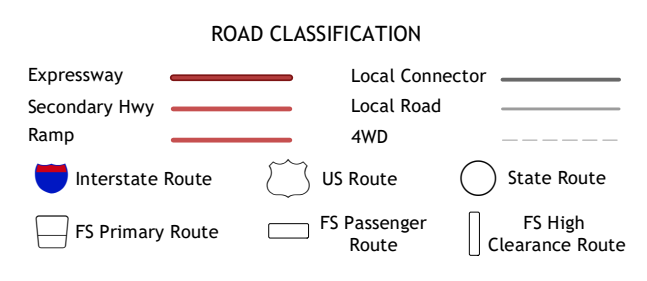
Imagery:.....NAIP, June 2016 - September 2016
Roads:.....U.S. Census Bureau, Not Available
Roads within US Forest Service Lands:.....FSTopo Data
with limited Forest Service updates, 2014
Names:.....GNIS, 1980 - 2020
Hydrography:.....National Hydrography Dataset, 1899 - 2019
Contours:.....National Elevation Dataset, 2012
Boundaries:.....Multiple sources: see metadata file, 2017 - 2018
Public Land Survey System:.....BLM, 2019
Wetlands:.....FWS National Wetlands Inventory, 1982



ADJOINING QUADRANGLES

1	2	3
4	5	6
7	8	

1 Partin Butte
2 Thompson Reservoir
3 Foster Butte
4 Sycan Marsh West
5 Pole Butte
6 Riverbed Butte Spring
7 Riverbed Butte
8 Shake Butte



SYCAN MARSH EAST, OR
2020

