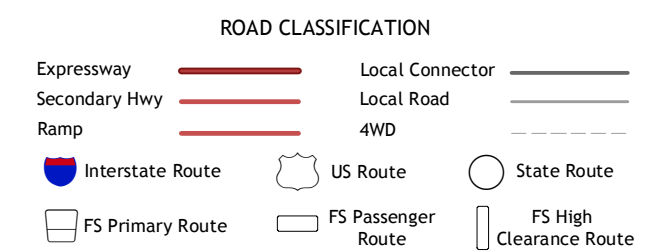
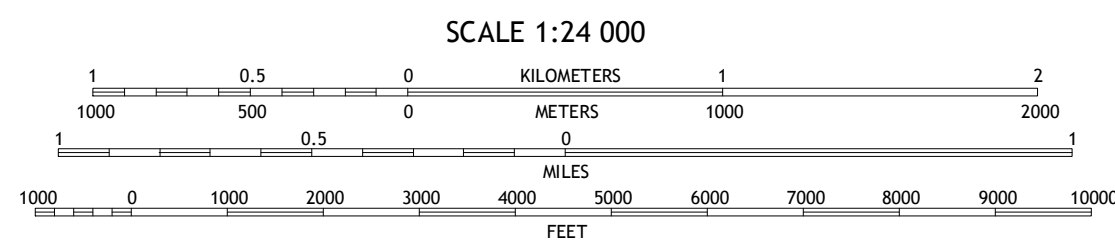
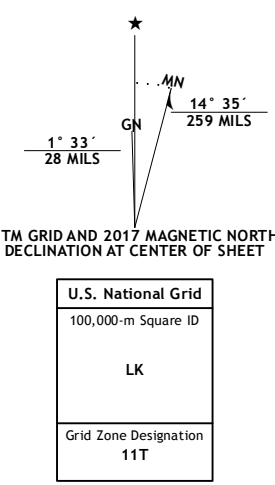


Produced by the United States Geological Survey North American Datum of 1983 (NAD83) World Geodetic System of 1984 (WGS84). Projection and 1000-meter grid: Universal Transverse Mercator, Zone 11T 10 000-foot ticks: Oregon Coordinate System of 1983 (north zone)



ADJOINING QUADRANGLES table with 8 cells containing adjacent quadrangle numbers and names.

Check with local Forest Service unit for current travel conditions and restrictions. THOMPSON FLAT, OR 2017

