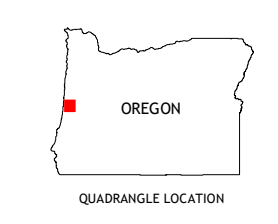
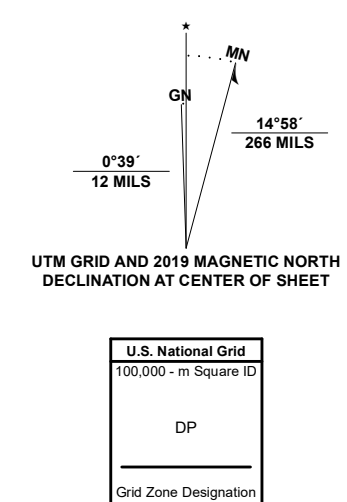


**Produced by the United States Geological Survey**  
 North American Datum of 1983 (NAD83)  
 World Geodetic System of 1984 (WGS84). Projection and 1 000-meter grid: Universal Transverse Mercator, Zone 10T  
 This map is not a legal document. Boundaries may be generalized for this map scale. Private Lands within government reservations may not be shown. Obtain permission before entering private lands.

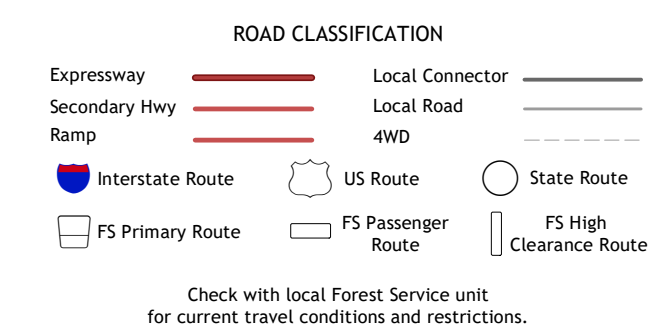
Imagery: NAIIP, June 2016 - September 2016  
 Roads: U.S. Census Bureau, Not Available  
 Roads within US Forest Service Lands: FSTopo Data with limited Forest Service updates, 2014  
 Names: GNS, 1980 - 2014  
 Hydrography: National Hydrography Dataset, 1899 - 2019  
 Contours: National Elevation Dataset, 1999 - 2013  
 Boundaries: Multiple sources: see metadata file: 2017 - 2018  
 Public Land Survey System: BLM, 2019  
 Wetlands: FWS National Wetlands Inventory 2000 - 2009



ADJOINING QUADRANGLES

1	2	3
4	5	6
7	8	

1 Heceta Head  
 2 Cummins Peak  
 3 Herman Creek  
 4 Mercer Lake  
 5 Magleton  
 6 Florence  
 7 Goodwin Peak  
 8 Baldy Mountain



**TIERNAN, OR**  
2020

