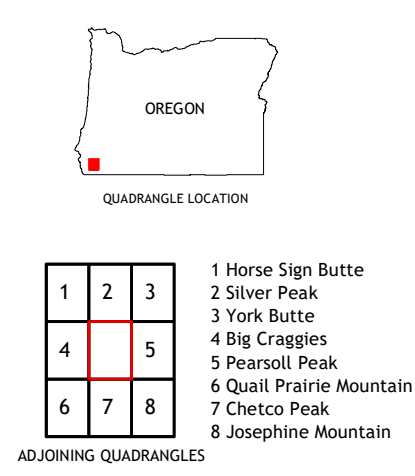
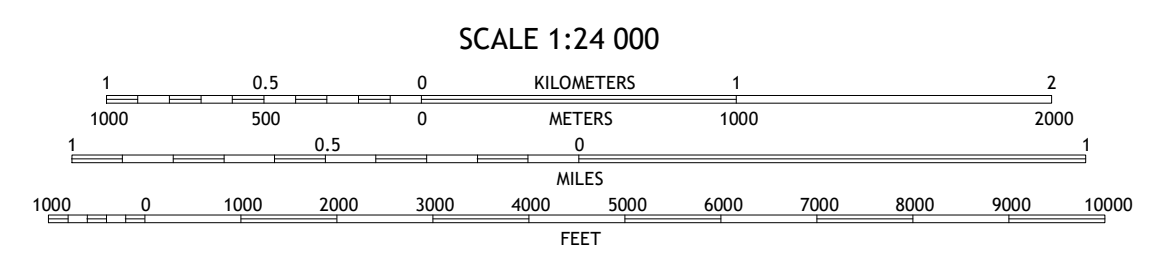



Produced by the United States Geological Survey North American Datum of 1983 (NAD83) World Geodetic System of 1984 (WGS84) Projection and 1 000-meter grid: Universal Transverse Mercator, Zone 10T This map is not a legal document. Boundaries may be generalized for this map scale. Private lands within government reservations may not be shown. Obtain permission before entering private lands.



ROAD CLASSIFICATION legend including symbols for Expressway, Secondary Hwy, Ramp, Interstate Route, FS Primary Route, Local Connector, Local Road, 4WD, US Route, FS Route, State Route, FS High Clearance Route, and FS Passenger Route. Includes a note to check with local Forest Service units for current travel conditions and restrictions.

CONTOUR INTERVAL 40 FEET NORTH AMERICAN VERTICAL DATUM OF 1988 This map was produced to conform with the National Geospatial Program US Topo Product Standard, 2011. A metadata file associated with this product is draft version 0.6.18

ADJOINING QUADRANGLES table listing 8 surrounding quadrangles: 1 Horse Sign Butte, 2 Silver Peak, 3 York Butte, 4 Big Craggies, 5 Peanoli Peak, 6 Quail Prairie Mountain, 7 Chetco Peak, 8 Josephine Mountain.

TINCUP PEAK, OR 2020

