

Produced by the United States Geological Survey North American Datum of 1983 (NAD83) World Geodetic System of 1984 (WGS84) Projection and 1 000-meter grid/Universal Transverse Mercator, Zone 11T This map is not a legal document. Boundaries may be generalized for this map scale. Private lands within government reservations may not be shown. Obtain permission before entering private lands.

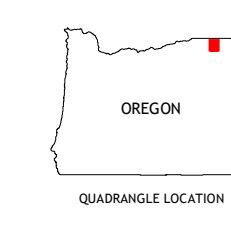
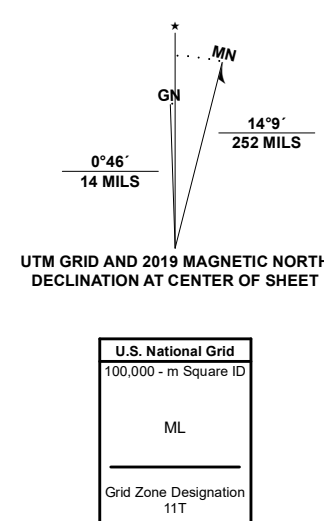
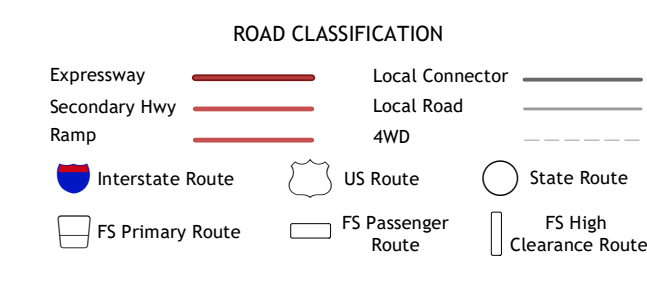


Table with 2 columns: Index number and Name. 1 Peterson Ridge, 2 Big Meadows, 3 Bone Spring, 4 Bialock Mountain, 5 Jubilee Lake, 6 Bingham Springs, 7 Andies Prairie, 8 Partridge Creek.



Check with local Forest Service unit for current travel conditions and restrictions.

TOLLGATE, OR 2020

