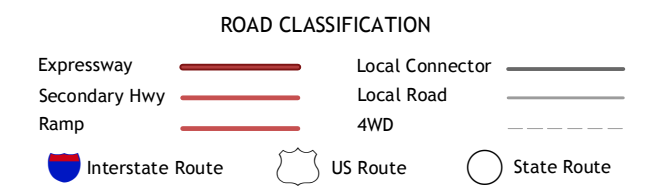
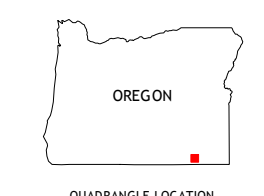
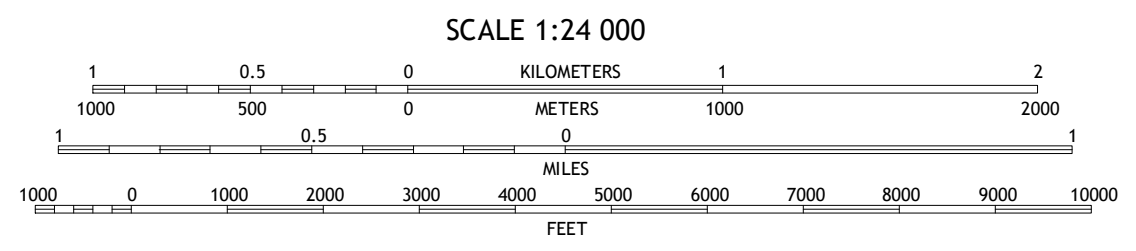
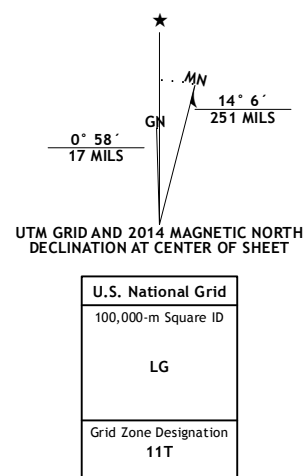


**Produced by the United States Geological Survey**  
 North American Datum of 1983 (NAD83)  
 World Geodetic System of 1984 (WGS84). Projection and  
 1 000-meter grid: Universal Transverse Mercator, Zone 11T  
 10 000-foot ticks: Oregon Coordinate System of 1983 (south  
 zone)  
 This map is not a legal document. Boundaries may be  
 generalized for this map scale. Private lands within government  
 reservations may not be shown. Obtain permission before  
 entering private lands.  
 Imagery.....NAIP, July 2012  
 Roads.....HERE, ©2013  
 Names.....GNIS, 2013  
 Hydrography.....National Hydrography Dataset, 2012  
 Contours.....National Elevation Dataset, 2000  
 Boundaries.....Multiple sources; see metadata file 1972 - 2013  
 Public Land Survey System.....BLM, 2011



1	2	3
4	5	6
7	8	

ADJOINING QUADRANGLES

1 Borax Lake  
 2 Red Lookout Butte  
 3 Red Mountain  
 4 Tumtum Lake  
 5 Pole Canyon  
 6 Colony Ranch  
 7 Windy Point  
 8 The V

**TROUT CREEK CANYON, OR**  
 2014

