

Produced by the United States Geological Survey North American Datum of 1983 (NAD83) World Geodetic System of 1984 (WGS84)...

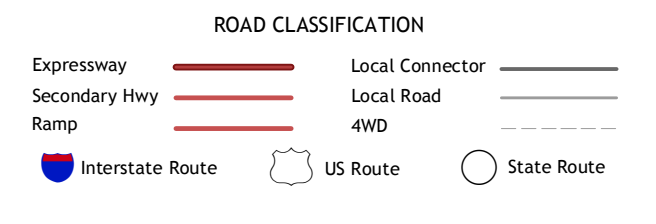
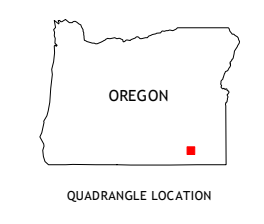
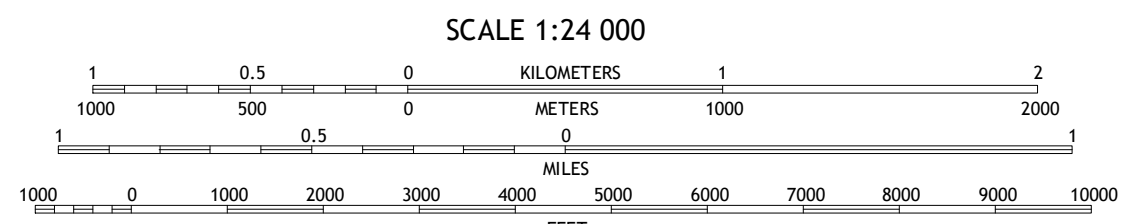
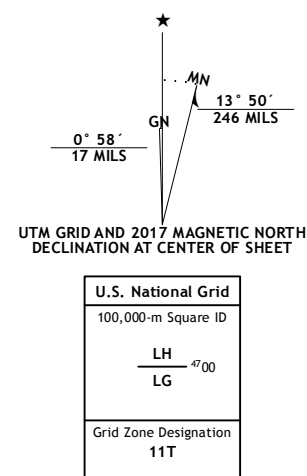


Table with 3 columns and 3 rows showing adjacent quadrangles: 1 Alvord Hot Springs, 2 Miranda Flat SW, 3 Miranda Flat SE, 4 Andrews, 5 Tule Springs NE, 6 Borax Lake, 7 Red Lookout Butte, 8 Red Mountain.

TULE SPRINGS, OR 2017

