

Produced by the United States Geological Survey
North American Datum of 1983 (NAD83)
World Geodetic System of 1984 (WGS84)
Projection and 1 000-meter grid: Universal Transverse Mercator, Zone 10T
This map is not a legal document. Boundaries may be generalized for this map scale. Private lands within government reservations may not be shown. Obtain permission before entering private lands.

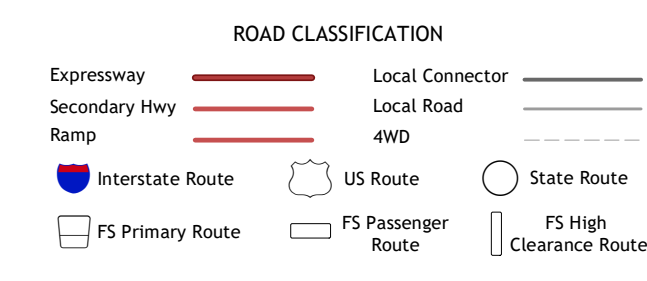
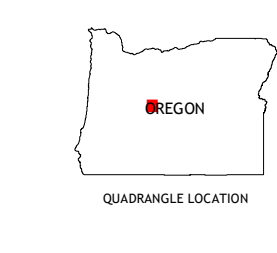
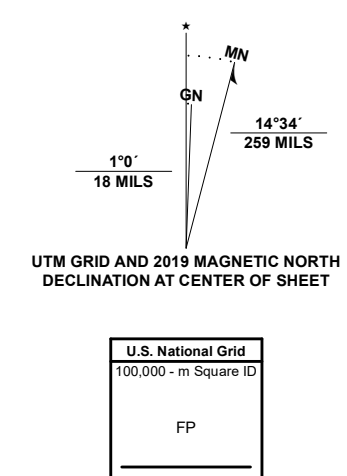


Table with 8 columns and 2 rows listing adjacent quadrangles and their names: 1 Trout Creek Butte, 2 Three Creek Butte, 3 Tumalo Dam, 4 Broken Top, 5 Shewin Park, 6 Mount Bachelor, 7 Wanoga Butte, 8 Benham Falls.

TUMALO FALLS, OR 2020

