

Produced by the United States Geological Survey

North American Datum of 1983 (NAD83) World Geodetic System of 1984 (WGS84) Projection and 1 000-meter grid/Universal Transverse Mercator, Zone 10T This map is not a legal document. Boundaries may be generalized for this map scale. Private lands within government reservations may not be shown. Obtain permission before entering private lands.

Imagery.....NAIP, June 2016 - September 2016 Roads.....U.S. Census Bureau, 2016 Names.....GNIS, 1980 - 2019 Hydrography.....National Hydrography Dataset, 1989 - 2019 Contours.....National Elevation Dataset, 2000 Boundaries.....Multiple sources; see metadata file, 2017 - 2018 Public Land Survey System.....BLM, 2019 Wetlands.....FWS National Wetlands Inventory, 1981

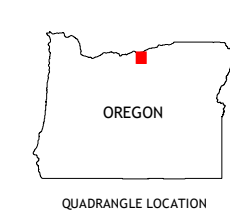
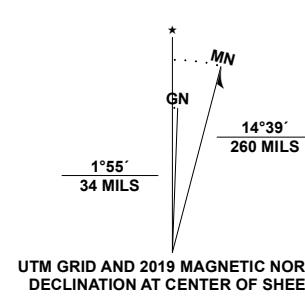
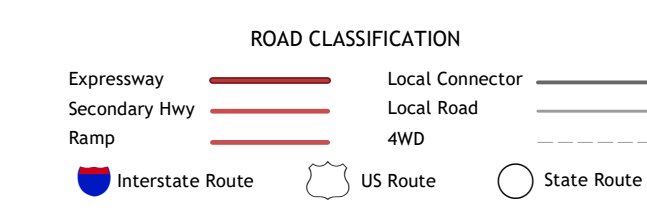


Table of adjoining quadrangles with a grid showing the current quadrangle (4,5) highlighted in red.



TURNER BUTTE, OR 2020

