

Produced by the United States Geological Survey North American Datum of 1983 (NAD83) World Geodetic System of 1984 (WGS84) Projection and 1 000-meter grid: Universal Transverse Mercator, Zone 10T This map is not a legal document. Boundaries may be generalized for this map scale. Private lands within government reservations may not be shown. Obtain permission before entering private lands.

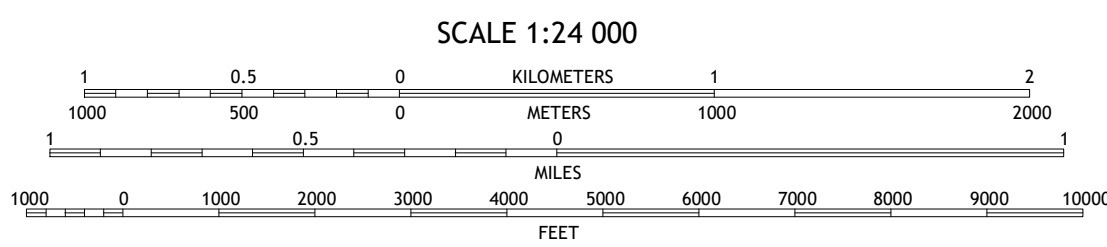
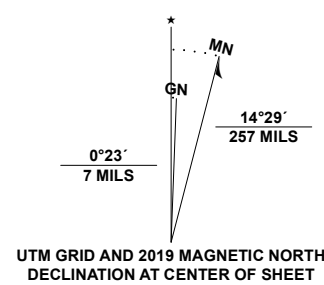
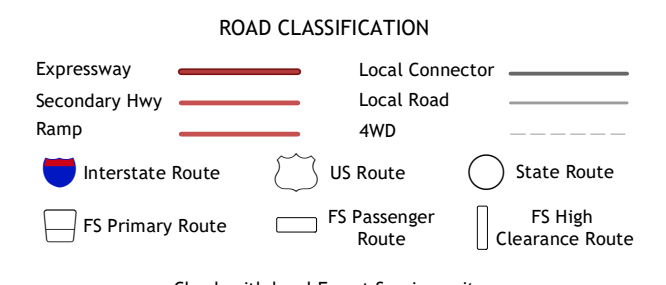


Table with 3 columns: Index, Name, and Description. Includes locations like Buckeye Lake, Fish Mountain, Hamaker Butte, etc.



Check with local Forest Service unit for current travel conditions and restrictions.

UNION CREEK, OR 2020

