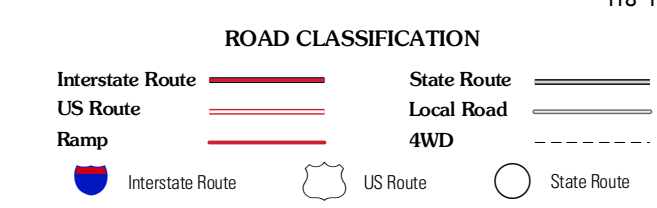
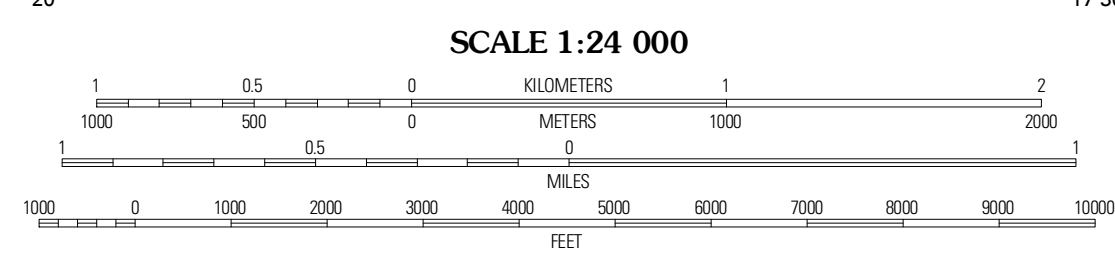
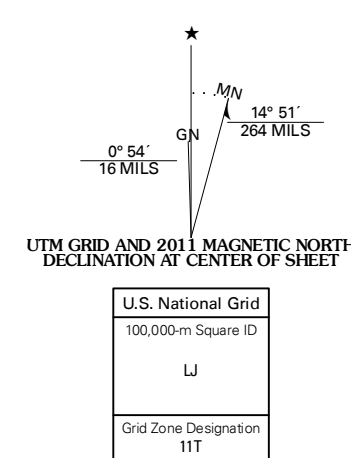


Produced by the United States Geological Survey
North American Datum of 1983 (NAD83)
World Geodetic System of 1984 (WGS84). Projection and
1 000-meter grid: Universal Transverse Mercator, Zone 11T
10 000-foot ticks: Oregon Coordinate System of 1983 (south zone)

Imagery.....NAIP, July 2009
Roads.....©2006-2010 Tele Atlas
Names.....©NS, 2010
Hydrography.....National Hydrography Dataset, 2009
Contours.....National Elevation Dataset, 2000
Boundaries.....Census, IBWC, IBC, USGS, 1972 - 2010



Drewey	Drinkwater Pass	Petes Mountain
Bartlett Mountain	Upton Mountain	Selle Gap
Coleman Mountain	Warm Springs Creek	Warm Springs Reservoir

UPTON MOUNTAIN, OR
2011

ADJOINING 7.5 QUADRANGLES