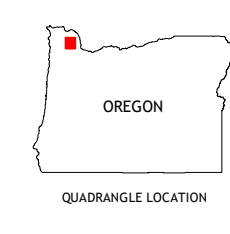
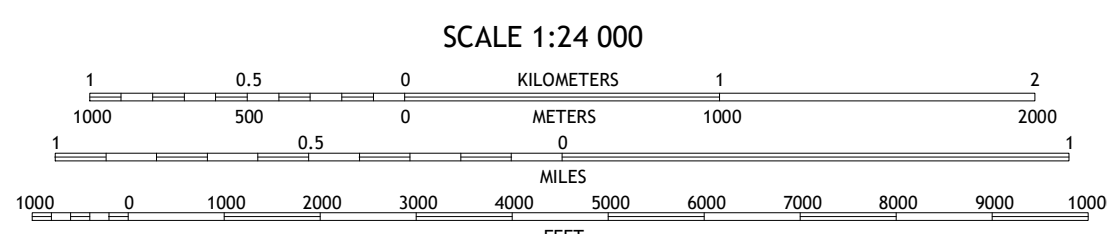
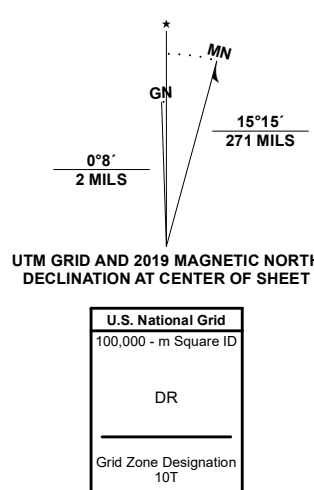


Produced by the United States Geological Survey
North American Datum of 1983 (NAD83)
World Geodetic System of 1984 (WGS84). Projection and
1 000-meter grid: Universal Transverse Mercator, Zone 10T
This map is not a legal document. Boundaries may be
generalized for this map scale. Private lands within government
reservations may not be shown. Obtain permission before
entering private lands.

Imagery.....NAIP, August 2016 - September 2016
Roads.....U.S. Census Bureau, 2016
Names.....GNF, 1980 - 2020
Hydrography.....National Hydrography Dataset, 1899 - 2019
Contours.....National Elevation Dataset, 1999 - 2012
Boundaries.....Multiple sources; see metadata file, 2017
Public Land Survey System.....BLM, 2019
Wetlands.....FWS National Wetlands Inventory, 2009



1	2	3
4	5	6
7	8	9

ADJOINING QUADRANGLES

1 Birkenfeld
2 Pittsburg
3 Baker Point
4 Clear Creek
5 Bacona
6 Timber
7 Buxton
8 Neacham Corner

ROAD CLASSIFICATION

	Expressway		Local Connector
	Secondary Hwy		Local Road
	Ramp		4WD
	Interstate Route		US Route
			State Route

CONTOUR INTERVAL 40 FEET
NORTH AMERICAN DATUM OF 1988

This map was produced to conform with the
National Geospatial Program US Topo Product Standard, 2011.
A metadata file associated with this product is draft version 0.6.18

