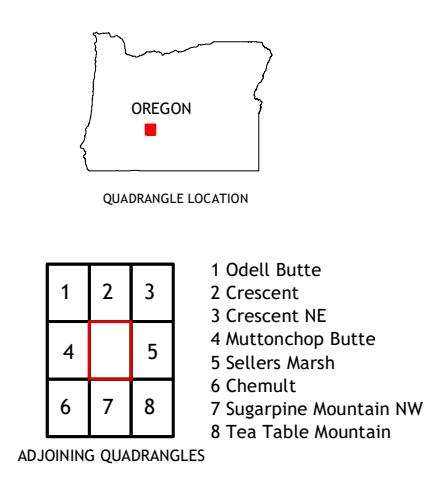
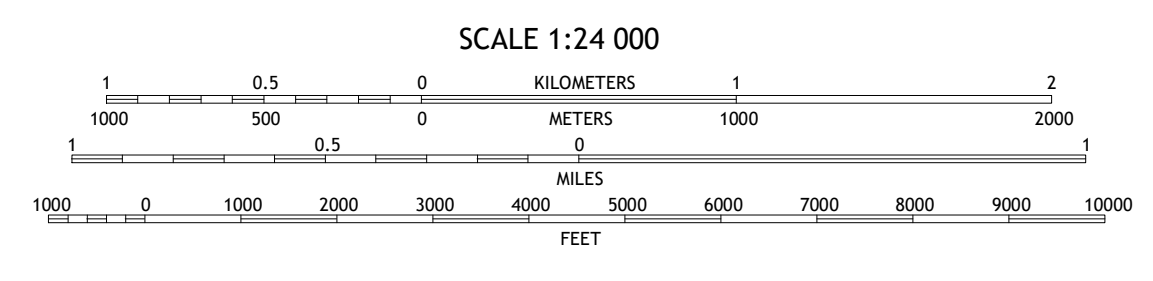
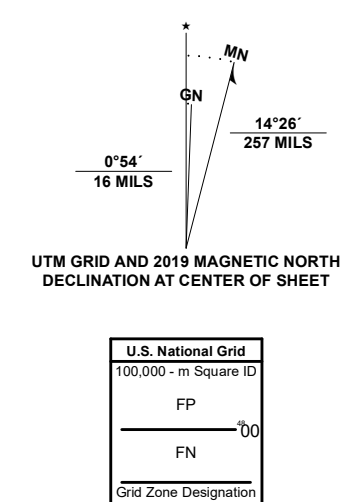


Produced by the United States Geological Survey North American Datum of 1983 (NAD83) World Geodetic System of 1984 (WGS84)...



ROAD CLASSIFICATION table with symbols for Expressway, Secondary Hwy, Ramp, Interstate Route, FS Primary Route, Local Connector, Local Road, 4WD, US Route, FS Passenger Route, State Route, FS High Clearance Route.

ADJOINING QUADRANGLES table listing 8 surrounding quadrangles: 1 Odell Butte, 2 Crescent, 3 Crescent NE, 4 Muttonchop Butte, 5 Sellers Marsh, 6 Chemult, 7 Sugarpine Mountain NW, 8 Tea Table Mountain.

WALKER MOUNTAIN, OR 2020

