

Produced by the United States Geological Survey
North American Datum of 1983 (NAD83)
World Geodetic System of 1984 (WGS84)
Projection and 1 000-meter grid-Universal Transverse Mercator, Zone 10T
This map is not a legal document. Boundaries may be generalized for this map scale. Private lands within government reservations may not be shown. Obtain permission before entering private lands.

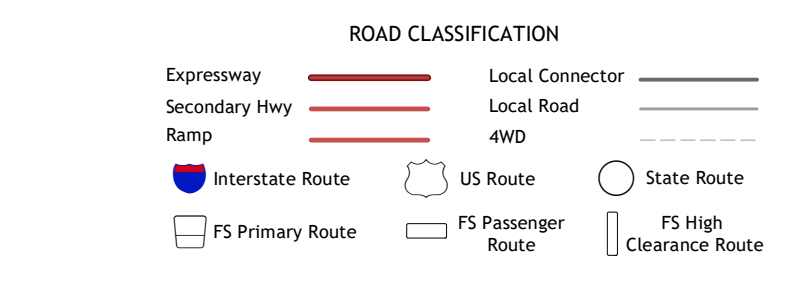
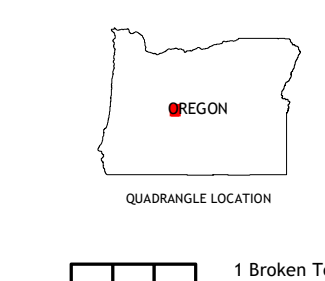



Table with 2 columns: ADJOINING QUADRANGLES (1-8) and descriptions of adjacent quadrangles (1 Broken Top, 2 Tumalo Falls, etc.).

WANOGA BUTTE, OR 2020

