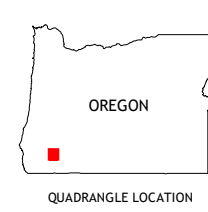

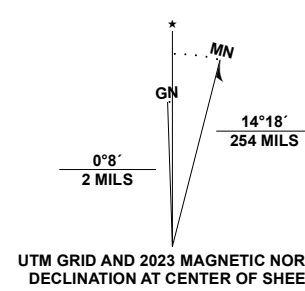


Produced by the United States Geological Survey
North American Datum of 1983 (NAD83)
World Geodetic System of 1984 (WGS84). Projection and
1 000-meter grid: Universal Transverse Mercator, Zone 10T
This map is not a legal document. Boundaries may be
generalized for this map scale. Private lands within government
reservations may not be shown. Obtain permission before
entering private lands.

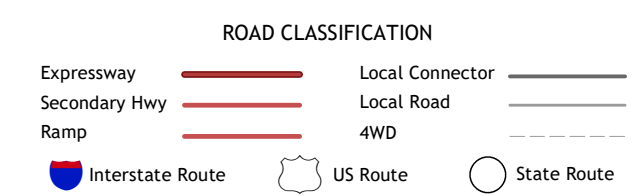
Imagery.....NAIP, July 2020
Roads.....U.S. Census Bureau, 2016
Names.....GNS, 1980
Hydrography.....National Hydrography Dataset, 2005
Contours.....National Elevation Dataset, 2000
Boundaries.....Multiple sources; see metadata file, 2021
Public Land Survey System.....BLM, 2019
Wetlands.....FWS National Wetlands Inventory, 1974



1	2	3
4	5	6
7	8	

ADJOINING QUADRANGLES

- 1 Golden
- 2 King Mountain
- 3 Skeleton Mountain
- 4 Saxon Mountain
- 5 McConville Peak
- 6 Grants Pass
- 7 Rogue River
- 8 Gold Hill



WIMER, OR
2023

