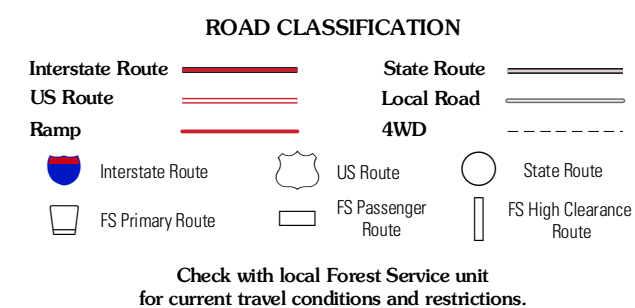
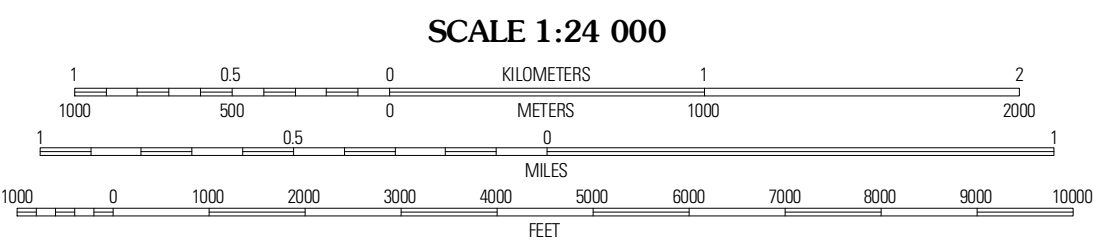
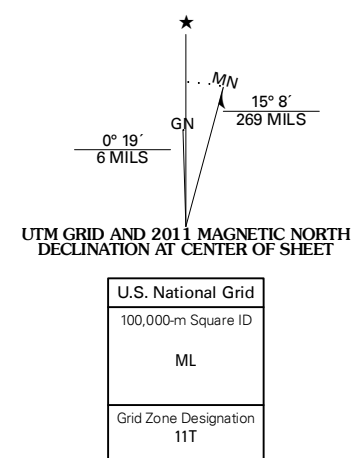


Produced by the United States Geological Survey  
North American Datum of 1983 (NAD83)  
Roads..... 02/06-2010 Topo Atlas  
Roads within US Forest Service Lands..... FSTopo Data  
with limited Forest Service updates, 2009  
Names..... GNIS, 2010  
Hydrography..... National Hydrography Dataset, 2009  
Contours..... National Elevation Dataset, 2000  
Boundaries..... Census, IBWC, IBC, USGS, 1972 - 2010



ADJOINING 7.5 QUADRANGLES

Eden Ridge	Troy	Flora
Promise	Wood Butte	Shamrock Creek
Akers Butte	Shamrock Meadows	Sled Springs

**WOOD BUTTE, OR**  
2011

CONTOUR INTERVAL 40 FEET  
NORTH AMERICAN VERTICAL DATUM OF 1988

This map was produced to conform with version 0.5.10 of the USGS US Topo Product Standard.  
A metadata file associated with this product is draft version 0.5.16