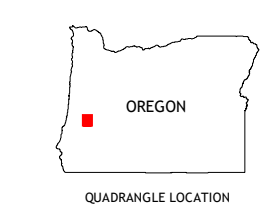
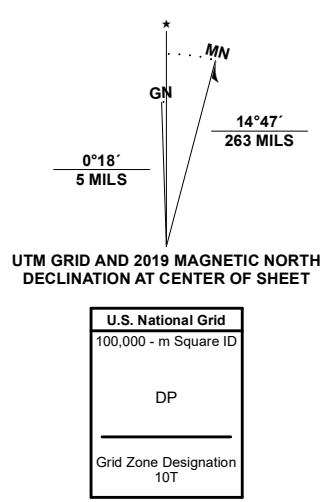


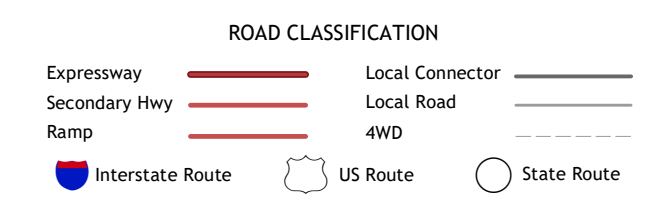
Produced by the United States Geological Survey North American Datum of 1983 (NAD83) World Geodetic System of 1984 (WGS84) Projection and 1 000-meter grid/Universal Transverse Mercator, Zone 10T



ADJOINING QUADRANGLES

1	2	3
4	5	6
7	8	9

1 Elkton
2 Putnam Valley
3 Drain
4 Kellogg
5 Yoncalla
6 Tye
7 Tye Mountain
8 Sutherlin



YELLOW BUTTE, OR 2020

