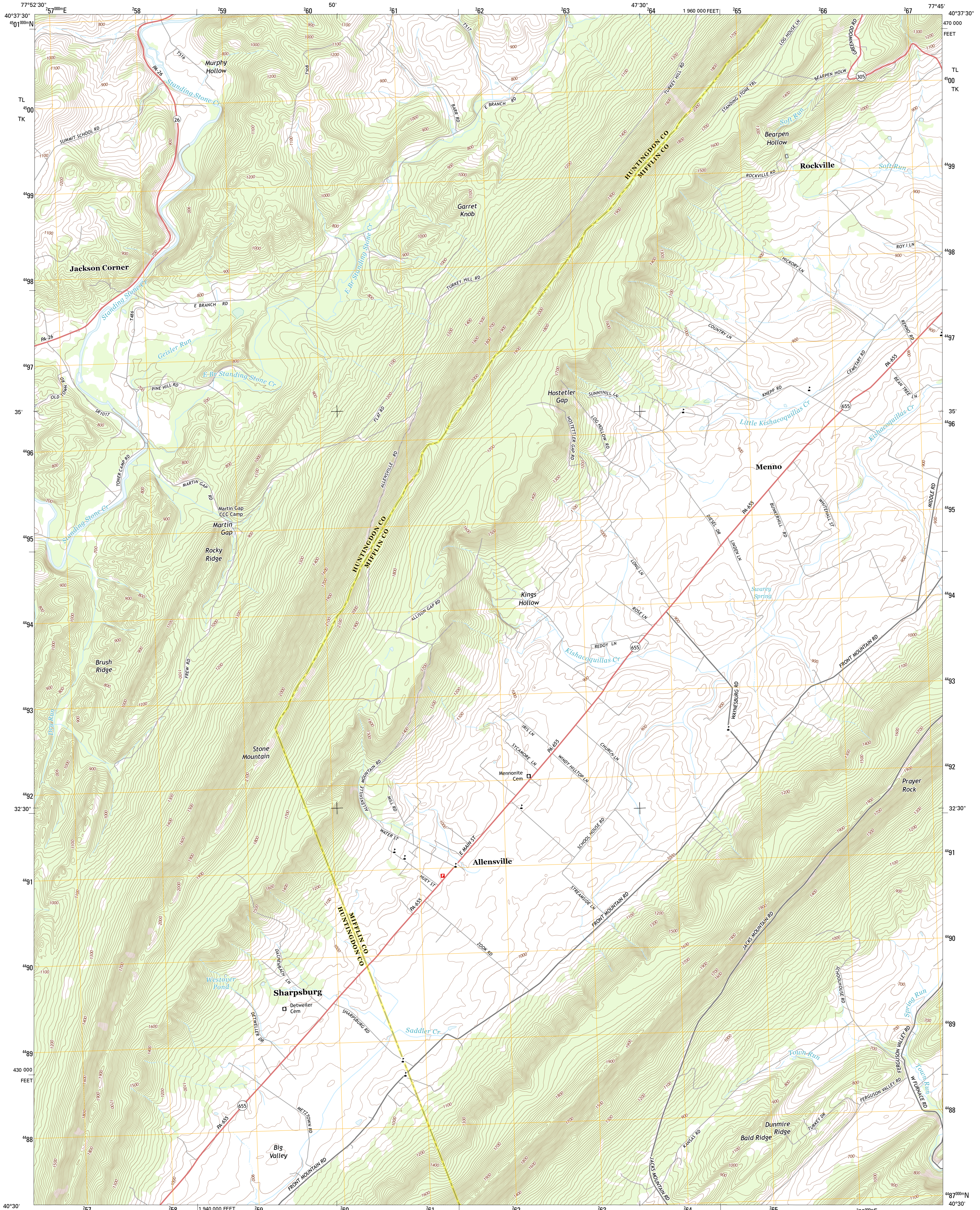




U.S. DEPARTMENT OF THE INTERIOR  
U. S. GEOLOGICAL SURVEY



ALLENSVILLE QUADRANGLE  
PENNSYLVANIA  
7.5-MINUTE SERIES

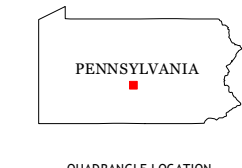
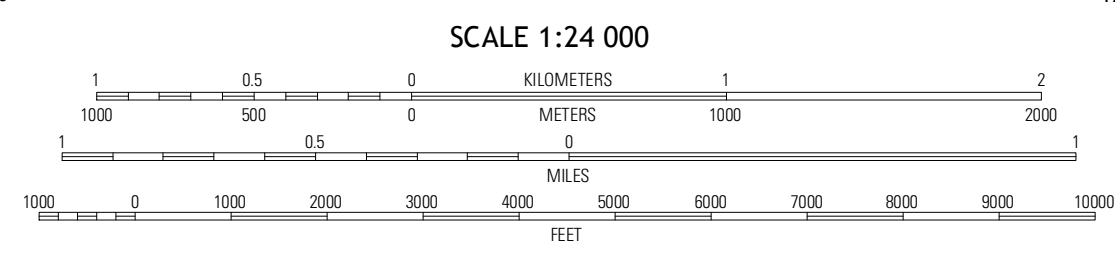


Produced by the United States Geological Survey  
North American Datum of 1983 (NAD83)  
World Geodetic System of 1984 (WGS84), Projection and  
1 000-meter grid; Universal Transverse Mercator, Zone 18T  
10 000-foot ticks; Pennsylvania Coordinate System of 1983  
(south zone)

Imagery.....NAIP, July 2010 - September 2010  
Roads.....©2006-2012 TomTom  
Names.....GNIS, 2013  
Hydrography.....National Hydrography Dataset, 2010  
Contours.....National Elevation Dataset, 2010  
Boundaries.....Census, IBWC, IBC, USGS, 1972 - 2012

UTM GRID AND 2013 MAGNETIC NORTH  
DECLINATION AT CENTER OF SHEET

U.S. National Grid
100,000-m Square ID
TL
TK
Grid Zone Designation
18T



QUADRANGLE LOCATION

Pine Grove Mills	McAveys Fort	Barrville
Donation	Allensville	Belleville
Mount Union	Newton Hamilton	McVeytown

ROAD CLASSIFICATION

Expressway

Secondary Hwy

Ramp

Interstate Route

Local Connector

Local Road

4WD

US Route

State Route

ALLENSVILLE, PA  
2013

ADJOINING 7.5 QUADRANGLES