USGS
science for a changing world

U.S. DEPARTMENT OF THE INTERIOR
U. S. GEOLOGICAL SURVEY

The National Map
US Topo

ALLENTOWN EAST QUADRANGLE
PENNSYLVANIA
7.5-MINUTE SERIES

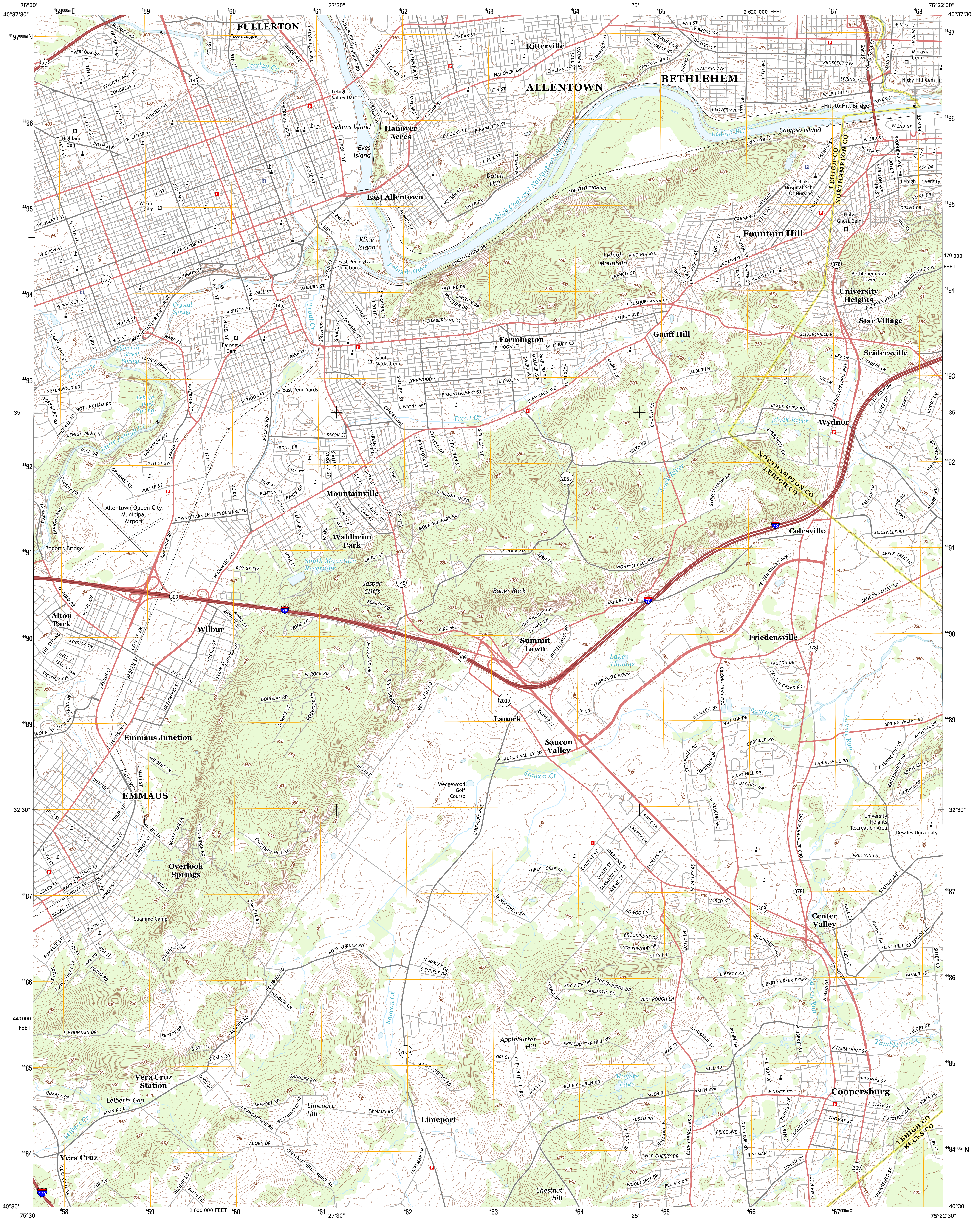
75°30'
40°37'30"
4 58 000m E
59
60
61
27'30"
62
63
64
25'
65
2 620 000 FEET
67
68
75°22'30"
44 97 000m N
96
95
94
93
92
91
90
89
87
86
85
84 000m N
35'
32'30"
470 000 FEET
440 000 FEET
2 600 000 FEET
40°30'
67 000m E
FULLERTON
ALLENTOWN
BETHLEHEM
Ritterville
Hanover Acres
Adams Island
Eves Island
Lehigh Valley Dairies
East Allentown
Dutch Hill
Kline Island
East Pennsylvania Junction
Highland Cem
W End Cem
Fairview Cem
Saint Marks Cem
Moravian Cem
Nisky Hill Cem
Holy Ghost Cem
Hill to Hill Bridge
Calypso Island
Lehigh River
Lehigh Coal and Navigation Canal
Jordan Cr
Trout Cr
Cedar Cr
Little Lehigh Cr
Crystal Spring
Fifteenth Street Spring
Lehigh Park Spring
East Penn Yards
Lehigh Mountain
St Lukes Hospital Sch Of Nursing
Lehigh University
Fountain Hill
Bethlehem Star Tower
University Heights
Star Village
Seidersville
Gauff Hill
Farmington
Wydnor
Black River
NORTHAMPTON CO
LEHIGH CO
Allentown Queen City Municipal Airport
Bogerts Bridge
Mountainville
Waldheim Park
South Mountain Reservoir
Jasper Cliffs
Bauer Rock
Colesville
Alton Park
Wilbur
Summit Lawn
Lake Thomas
Friedensville
Lanark
Saucon Valley
Saucon Cr
Laurel Run
Emmaus Junction
EMMAUS
Wedgewood Golf Course
Overlook Springs
Suamme Camp
University Heights Recreation Area
Desales University
Center Valley
Applebutter Hill
Moyers Lake
Tumble Brook
Vera Cruz Station
Leiberts Gap
Leibert Cr
Limeport Hill
Limeport
Vera Cruz
Chestnut Hill
Coopersburg
LEHIGH CO
BUCKS CO
22
145
222
309
378
412
78
2053
2039
2029
476

Produced by the United States Geological Survey
North American Datum of 1983 (NAD83)
World Geodetic System of 1984 (WGS84). Projection and
1 000-meter grid: Universal Transverse Mercator, Zone 18T
10 000-foot ticks: Pennsylvania Coordinate System of 1983
(south zone)

Imagery..NAIP, July 2010
Roads...©2006-2012 TomTom
Names...GNIS, 2013
Hydrography....................National Hydrography Dataset, 2010
Contours...........................National Elevation Dataset, 2011
Boundaries....................Census, IBWC, IBC, USGS, 1972 - 2012

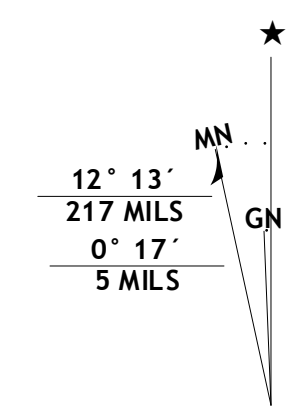
MN
GN
12° 13´
217 MILS
0° 17´
5 MILS

UTM GRID AND 2013 MAGNETIC NORTH
DECLINATION AT CENTER OF SHEET

U.S. National Grid
100,000-m Square ID
VK
Grid Zone Designation
18T

SCALE 1:24 000

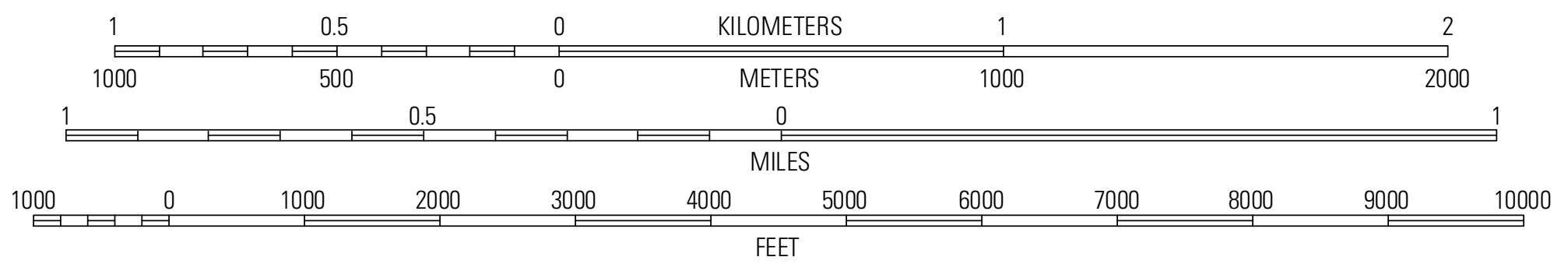
1
0.5
0
1
2
KILOMETERS
1000
500
0
1000
2000
METERS
1
0.5
0
1
MILES
1000
0
1000
2000
3000
4000
5000
6000
7000
8000
9000
10000
FEET

CONTOUR INTERVAL 10 FEET
NORTH AMERICAN VERTICAL DATUM OF 1988

This map was produced to conform with the
National Geospatial Program US Topo Product Standard, 2011.
A metadata file associated with this product is draft version 0.6.11

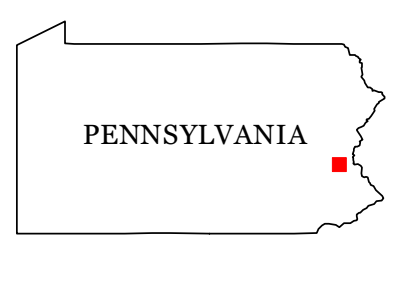
PENNSYLVANIA

QUADRANGLE LOCATION

Cementon	Catasauqua	Nazareth
Allentown West	Allentown East	Hellertown
East Greenville	Milford Square	Quakertown

ADJOINING 7.5' QUADRANGLES

ROAD CLASSIFICATION

Expressway	▬	Local Connector	▬
Secondary Hwy	▬	Local Road	▬
Ramp	▬	4WD	- - -

Interstate Route　US Route　○ State Route

ALLENTOWN EAST, PA
2013