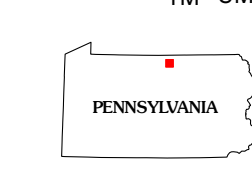
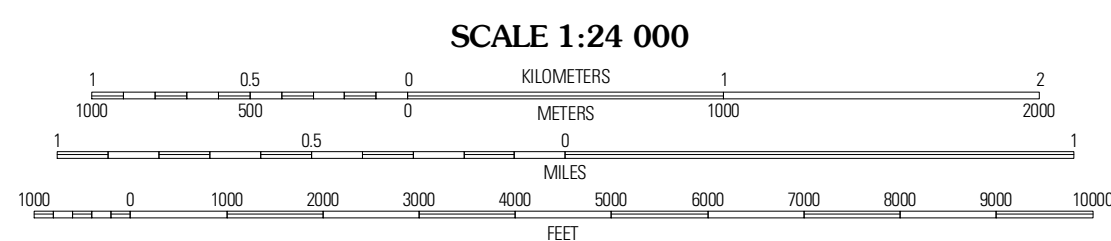
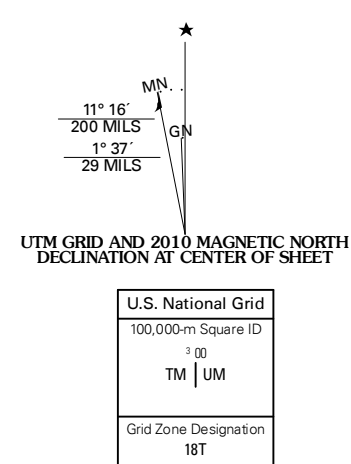


Produced by the United States Geological Survey
North American Datum of 1983 (NAD83)
World Geodetic System of 1984 (WGS84). Projection and
1 000-meter grid; Universal Transverse Mercator, Zone 18T
10 000-foot ticks; Pennsylvania Coordinate System of 1983
(north zone)

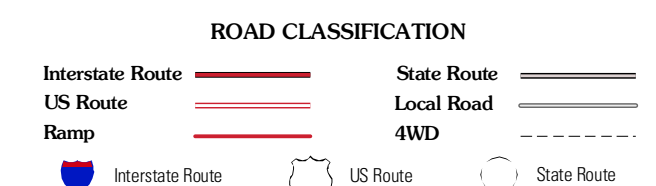
Imagery: NADIP, September 2008
Roads: ©2006-2010 Tele Atlas
Names: ©2006-2010 National Geographic Society
Hydrography: National Hydrography Dataset, 2008
Contours: National Elevation Dataset, 2000



QUADRANGLE LOCATION

Peter Brook	Knowlton	Elkland
Subinsville	Asaph	Keeneyville
Marshlands	Tadlaghton	Antrim

ADJOINING 7.5 QUADRANGLES



CONTOUR INTERVAL 20 FEET
NORTH AMERICAN VERTICAL DATUM OF 1988

This map was produced to conform with version 0.5.10 of the
draft USGS Standards for 7.5-Minute Quadrangle Maps.
A metadata file associated with this product is draft version 0.5.11

ASAPH, PA
2010