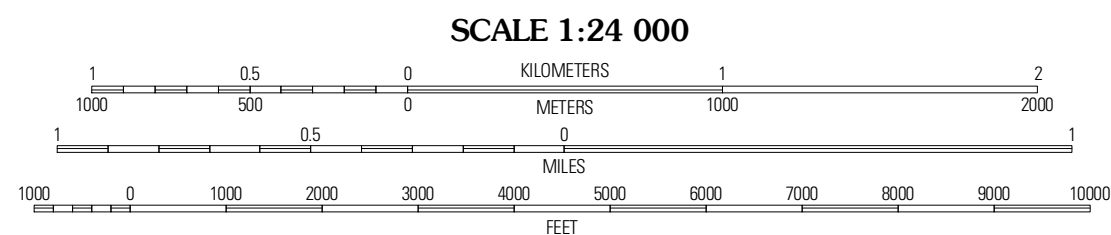



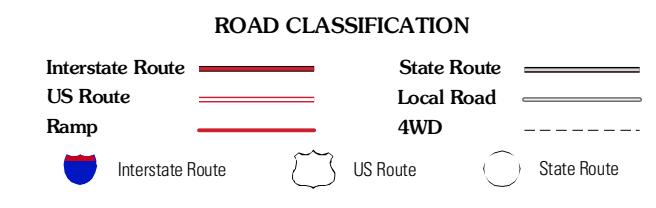
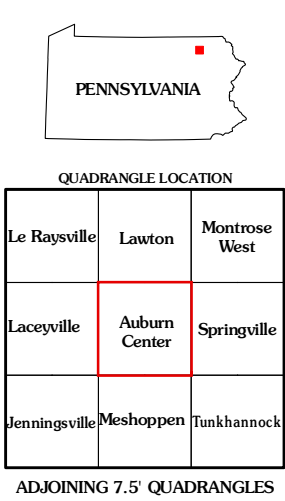


Produced by the United States Geological Survey  
North American Datum of 1983 (NAD83)  
World Geodetic System of 1984 (WGS84). Projection and  
1 000-meter grid: Universal Transverse Mercator, Zone 18T  
(10 000-foot ticks: Pennsylvania Coordinate System of 1983  
(north zone))

Imagery.....NAIP, September 2008 - October 2008  
Roads.....©2006-2010 Tele Atlas  
Names.....GNS, 2008  
Hydrography.....National Hydrography Dataset, 2008  
Contours.....National Elevation Dataset, 2000



CONTOUR INTERVAL 20 FEET  
NORTH AMERICAN VERTICAL DATUM OF 1988  
This map was produced to conform with version 0.5.10 of the  
draft USGS Standards for 7.5-Minute Quadrangle Maps.  
A metadata file associated with this product is draft version 0.5.11



QUADRANGLE LOCATION

Le Raysville	Lawton	Montrose West
Laceyville	<b>Auburn Center</b>	Springville
Benningville	Mehoppen	Tunkhannock

ADJOINING 7.5 QUADRANGLES

AUBURN CENTER, PA  
2010