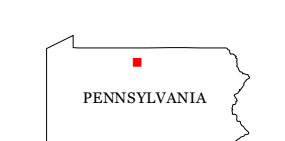
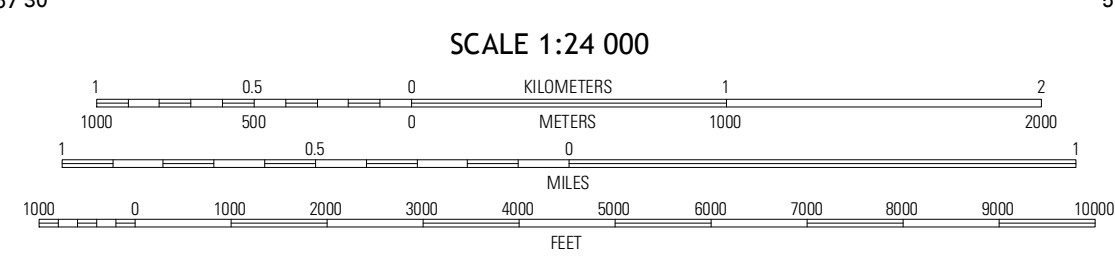
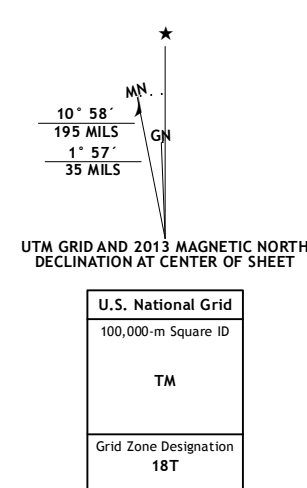


Produced by the United States Geological Survey
North American Datum of 1983 (NAD83)
World Geodetic System of 1984 (WGS84), Projection and
1 000-meter grid: Universal Transverse Mercator, Zone 18T
10 000-foot ticks: Pennsylvania Coordinate System of 1983
(north zone)



ROAD CLASSIFICATION

Expressway Local Connector
Secondary Hwy Local Road
Ramp 4WD
Interstate Route US Route State Route

QUADRANGLE LOCATION

| | | |
|-------------|---------------|----------------|
| Coudersport | Sweden Valley | Brookland |
| Austin | Ayers Hill | Cherry Springs |
| Wharton | Conrad | Short Run |

ADJOINING 7.5 QUADRANGLES

Imagery:.....NAIP, June 2010
Roads:.....©2006-2012 TomTom
Names:.....GNIS, 2013
Hydrography:.....National Hydrography Dataset, 2010
Contours:.....National Elevation Dataset, 2010
Boundaries:.....Census, IBWC, IBC, USGS, 1972 - 2012

CONTOUR INTERVAL 20 FEET
NORTH AMERICAN VERTICAL DATUM OF 1988

This map was produced to conform with the
National Geospatial Program US Topo Product Standard, 2011.
A metadata file associated with this product is draft version 0.6.11

AYERS HILL, PA
2013