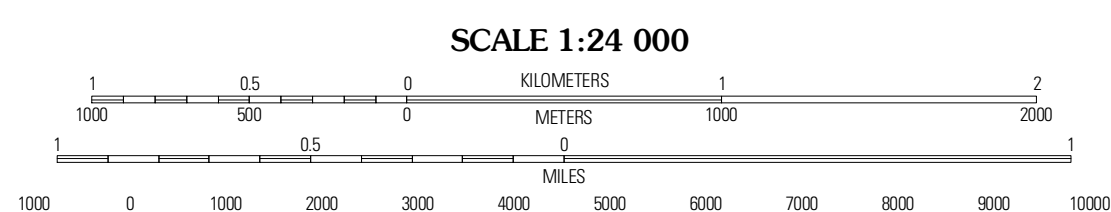
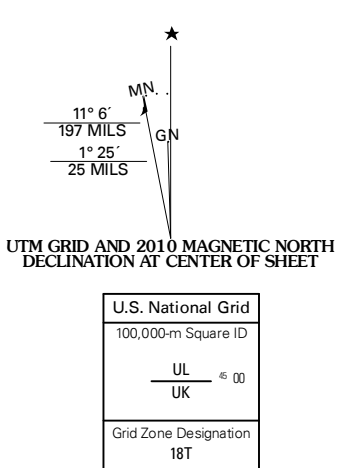


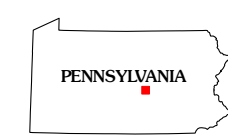
Produced by the United States Geological Survey
North American Datum of 1983 (NAD83)
Roads.....02006-2010 Tele Atlas
World Geodetic System of 1984 (WGS84). Projection and
1 000-meter grid. Universal Transverse Mercator, Zone 18T
10 000-foot ticks. Pennsylvania Coordinate System of 1983
(south zone)

Images.....NAIP, August 2008 - October 2008
Roads.....02006-2010 Tele Atlas
Names.....2006-2010 Tele Atlas
Hydrography.....National Hydrography Dataset, 2008
Contours.....National Elevation Dataset, 2000



CONTOUR INTERVAL 20 FEET
NORTH AMERICAN VERTICAL DATUM OF 1988

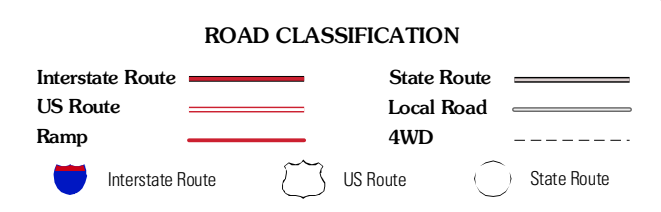
This map was produced to conform with version 0.5.10 of the
draft USGS Standards for 7.5-Minute Quadrangle Maps.
A metadata file associated with this product is draft version 0.5.11



QUADRANGLE LOCATION

Welert	Beavertown	Middleburg
McClure	Beaver Springs	Richfield
Mexico	Millertown	Reward

ADJOINING 7.5' QUADRANGLES



BEAVER SPRINGS, PA
2010