
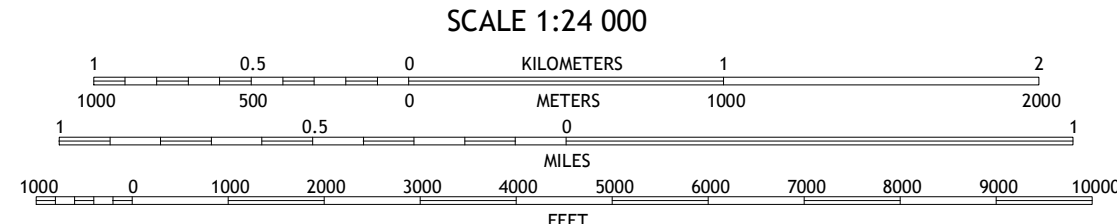


Imagery.....	NAIP, May 201
Roads.....	U.S. Census
Names.....	
Hydrography.....	National Hydrography Data
Contours.....	National Elevation Data
Boundaries.....	Multiple sources; see metadata file
Wetlands.....	FWS National Wetlands Inventory









PENNSYLVANIA




QUADRANGLE LOCATION

1	2	3
4		5
6	7	8

- 1 Pine Grove
- 2 Swatara Hill
- 3 Friedensburg
- 4 Fredericksburg
- 5 Strausstown
- 6 Lebanon
- 7 Richland
- 8 Womelsdorf

### ROAD CLASSIFICATION

Expressway		Local Connector	
Secondary Hwy		Local Road	
Ramp		4WD	

 Interstate Route     US Route     State Route

BETHEL, PA  
2019

