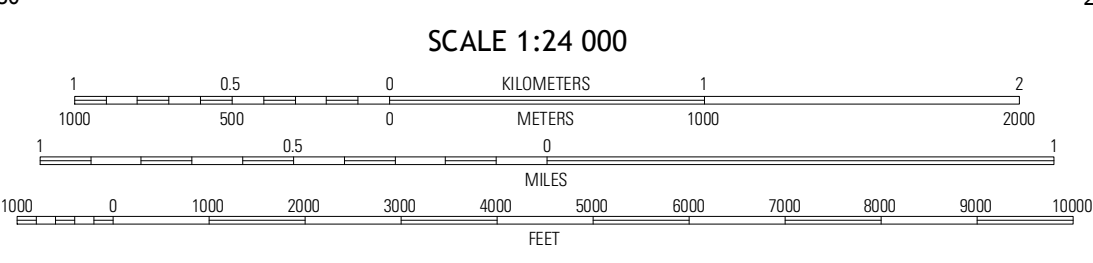
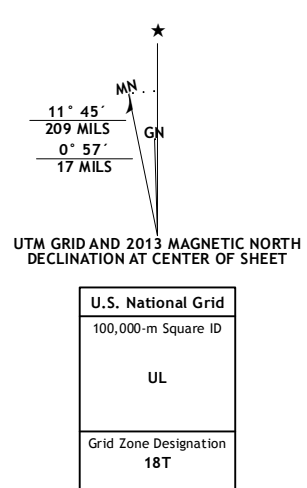


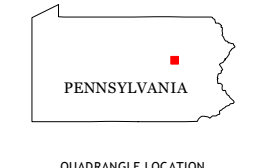
Produced by the United States Geological Survey  
North American Datum of 1983 (NAD83)  
World Geodetic System of 1984 (WGS84). Projection and  
1 000-meter grid: Universal Transverse Mercator, Zone 18T  
10 000-foot ticks: Pennsylvania Coordinate System of 1983  
(north zone)

Imagery.....NAIP, July 2010 - September 2010  
Roads.....©2006-2012 TomTom  
Names.....GN5, 2013  
Hydrography.....National Hydrography Dataset, 2010  
Contours.....National Elevation Dataset, 2011  
Boundaries.....Census, IBWC, IBC, USGS, 1972 - 2012



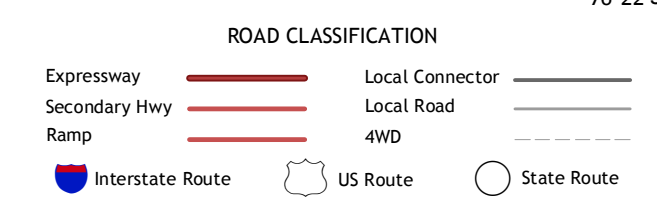
CONTOUR INTERVAL 20 FEET  
NORTH AMERICAN VERTICAL DATUM OF 1988

This map was produced to conform with the  
National Geospatial Program US Topo Product Standard, 2011.  
A metadata file associated with this product is draft version 0.6.11



QUADRANGLE LOCATION

|             |            |             |
|-------------|------------|-------------|
| Lairdsville | Benton     | Stillwater  |
| Millville   | Bloomsburg | Millinville |
| Dunville    | Catawissa  | Shuman      |



**BLOOMSBURG, PA**  
2013

ADJOINING 7.5 QUADRANGLES