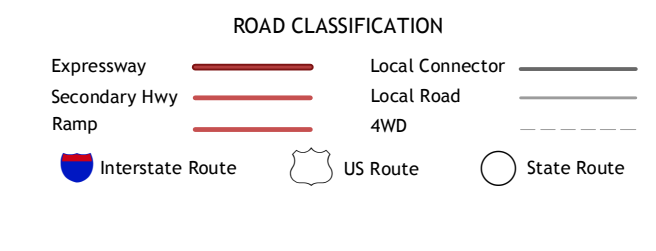
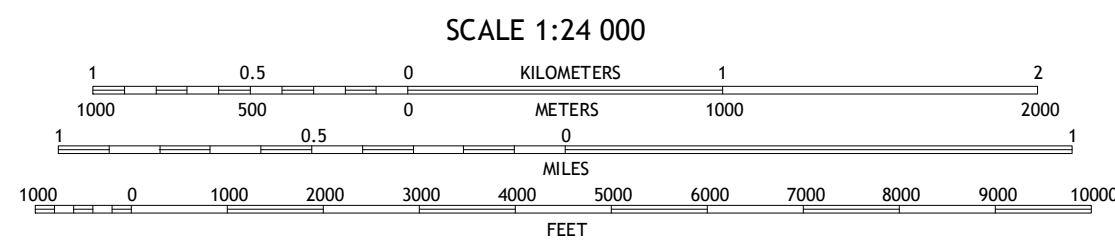



**Produced by the United States Geological Survey**  
 North American Datum of 1983 (NAD83)  
 World Geodetic System of 1984 (WGS84), Projection and  
 1 000-meter grid; Universal Transverse Mercator, Zone 18T  
 10 000-foot ticks; Pennsylvania Coordinate System of 1983  
 (north zone)

This map is not a legal document. Boundaries may be  
 generalized for this map scale. Private lands within government  
 reservations may not be shown. Obtain permission before  
 entering private lands.

Imagery:.....NAIP, September 2013  
 Roads:.....U.S. Census Bureau, 2015 - 2016  
 Names:.....GNIS, 2016  
 Hydrography:.....National Hydrography Dataset, 2013  
 Contours:.....National Elevation Dataset, 2010  
 Boundaries:.....Multiple sources; see metadata file 1972 - 2016  
 Wetlands:.....FWS National Wetlands Inventory 1977 - 2014



1	2	3
4	5	6
7	8	

ADJOINING QUADRANGLES

- 1 Crooked Creek
- 2 Mansfield
- 3 Roseville
- 4 Cherry Flats
- 5 Gleason
- 6 Nauvoo
- 7 Liberty
- 8 Ralston

**BLOSSBURG, PA**  
2016

