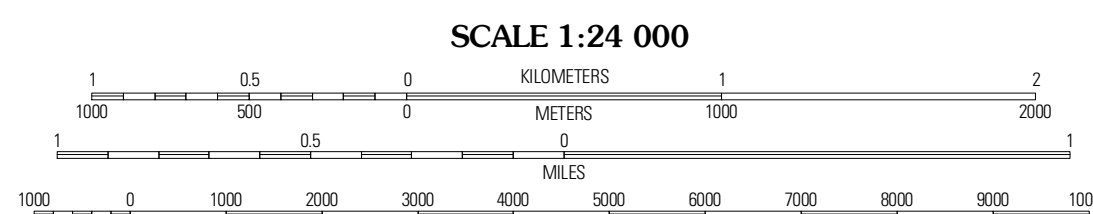





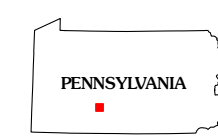
Produced by the United States Geological Survey
North American Datum of 1983 (NAD83)
World Geodetic System of 1984 (WGS84), Projection and
1 000-meter grid: Universal Transverse Mercator, Zone 17T
10 000-foot ticks: Pennsylvania Coordinate System of 1983
(south zone)

Imagery: N.A.I.P., August 2008
Roads: ©2006-2010 Tele Atlas
Names: ©2006-2010 GeBCO, GNS, 2008
Hydrography: National Hydrography Dataset, 2008
Contours: National Elevation Dataset, 2000



CONTOUR INTERVAL 20 FEET
NORTH AMERICAN VERTICAL DATUM OF 1988

This map was produced to conform with version 0.5.10 of the
draft USGS Standards for 7.5-Minute Quadrangle Maps.
A metadata file associated with this product is draft version 0.5.11



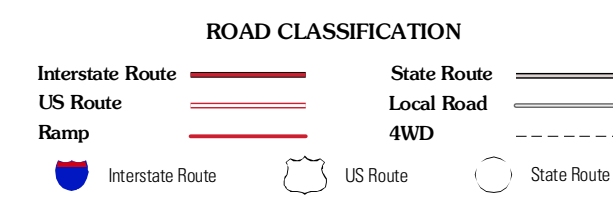
ROAD CLASSIFICATION

Interstate Route	State Route
US Route	Local Road
Ramp	4WD

QUADRANGLE LOCATION

Ebensburg	Cresson	Hollidaysburg
Beavertale	Blue Knob	Roaring Spring
Ogletown	Alam Bank	New Enterprise

ADJOINING 7.5 QUADRANGLES



BLUE KNOB, PA
2010