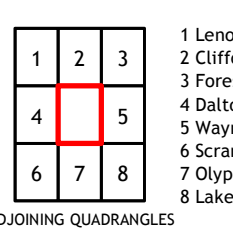
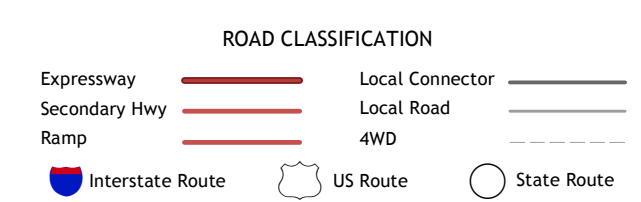
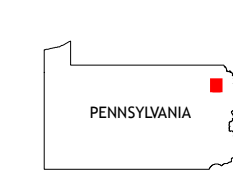
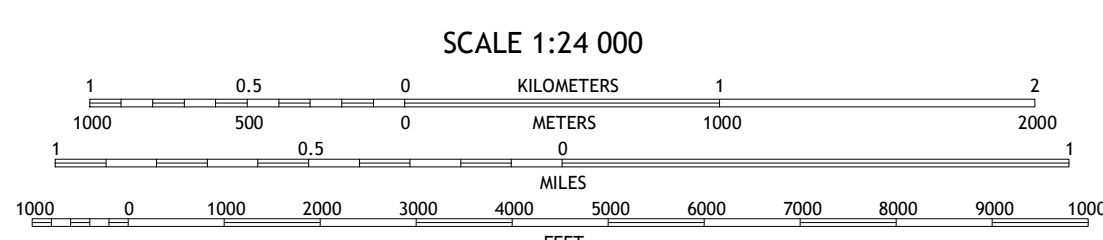
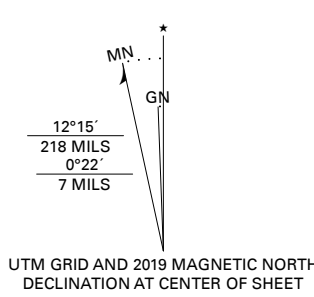


Produced by the United States Geological Survey

North American Datum of 1983 (NAD83) World Geodetic System of 1984 (WGS84) Projection and 1 000 meter grid/Universal Transverse Mercator, Zone 18T

This map is not a legal document. Boundaries may be generalized for this map scale. Private lands within government reservations may not be shown. Obtain permission before entering private lands.

Imagery: NAIP, July 2017 - December 2017 Roads: U.S. Census Bureau, 2016 Names: GNS, 1979 - 2019 Hydrography: National Hydrography Dataset, 2002 Contours: National Elevation Dataset, 2000 - 2010 Boundaries: Multiple sources; see metadata file 2017 - 2018 Wetlands: FWS National Wetlands Inventory 1976 - 1988



1 Lenoxville 2 Clifford 3 Forest City 4 Dalton 5 Waymart 6 Scranton 7 Olyphant 8 Lake Ariel

