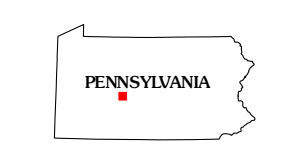
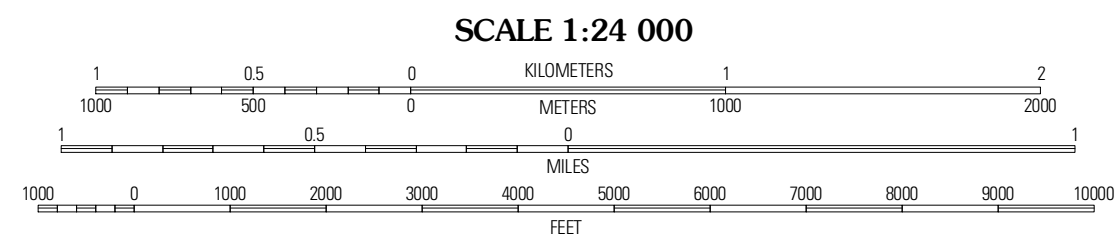
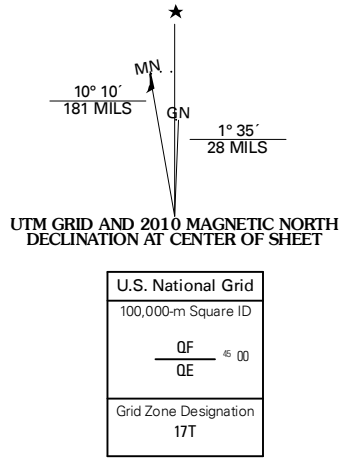




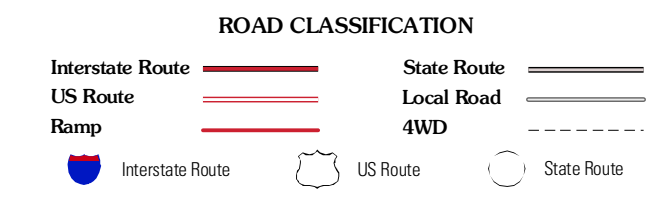
Produced by the United States Geological Survey
North American Datum of 1983 (NAD83)
Roads..... ©2006-2010 Tele Atlas
Names..... National Hydrography Dataset, 2008
Hydrography..... National Hydrography Dataset, 2008
Contours..... National Elevation Dataset, 1999



QUADRANGLE LOCATION

Westover	Irving	Ramey
Hastings	Coalport	Blandburg
Carrolltown	Ashville	Altoona

ADJOINING 7.5' QUADRANGLES



CONTOUR INTERVAL 20 FEET
NORTH AMERICAN VERTICAL DATUM OF 1988

This map was produced to conform with version 0.5.10 of the draft USGS Standards for 7.5-Minute Quadrangle Maps. A metadata file associated with this product is draft version 0.5.11

COALPORT, PA
2010