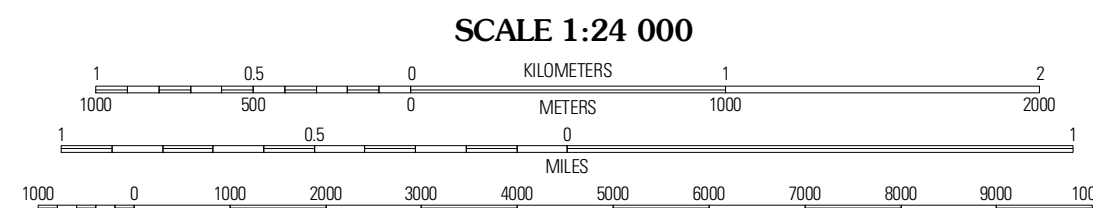

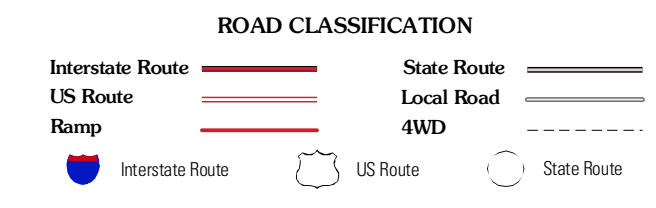
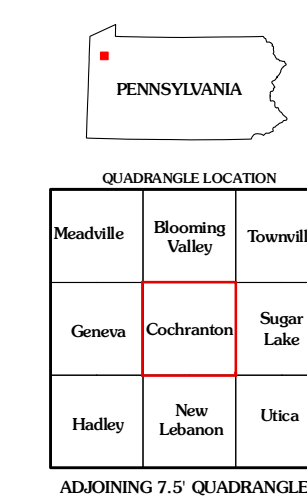




Produced by the United States Geological Survey  
North American Datum of 1983 (NAD83)  
Roads.....©2006-2010 Tele Atlas  
Names.....National Hydrography Dataset, 2008  
Hydrography.....National Elevation Dataset, 1999  
Contours.....National Elevation Dataset, 1999



CONTOUR INTERVAL 10 FEET  
NORTH AMERICAN VERTICAL DATUM OF 1988  
This map was produced to conform with version 0.5.10 of the  
draft USGS Standards for 7.5-Minute Quadrangle Maps.  
A metadata file associated with this product is draft version 0.5.11



QUADRANGLE LOCATION

Meadville	Blooming Valley	Townville
Geneva	<b>Cochrannton</b>	Sugar Lake
Hadley	New Lebanon	Ulica

ADJOINING 7.5 QUADRANGLES

**COCHRANTON, PA**  
2010