

Produced by the United States Geological Survey

North American Datum of 1983 (NAD83) World Geodetic System of 1984 (WGS84) 1:250,000 meter grid/Universal Transverse Mercator, Zone 18T1185

This map is not a legal document. Boundaries may be generalized for this map scale. Private lands within government reservations may not be shown. Obtain permission before entering private lands.

Imagery: U.S. NAIP, May 2017 - December 2017; U.S. Census Bureau, 2016; GNS, 1979 - 2019; National Hydrography Dataset, 2002 - 2018; National Elevation Dataset, 2015; Multiple sources; see metadata file 2017 - 2018

Wetlands: FWS National Wetlands Inventory 1981 - 1988

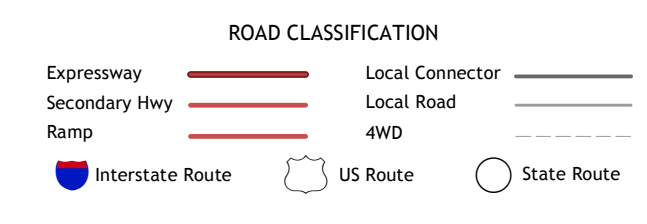
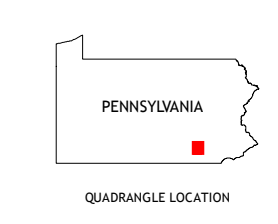
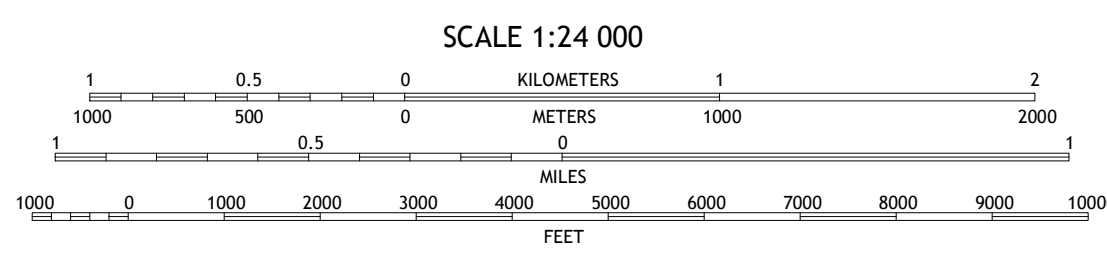
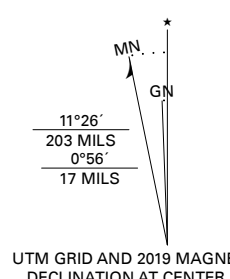


Table with 3 columns and 8 rows showing adjacent quadrangles: 1 Elizabethtown, 2 Manheim, 3 Litzitz, 4 Columbia West, 5 Lancaster, 6 Red Lion, 7 Safe Harbor, 8 Conestoga

