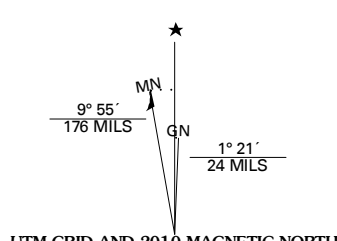


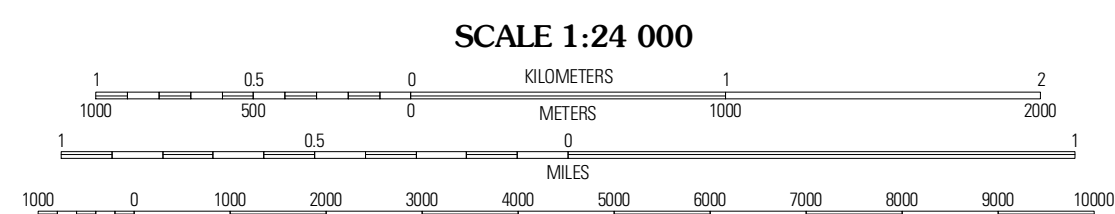


Produced by the United States Geological Survey
North American Datum of 1983 (NAD83)
World Geodetic System of 1984 (WGS84). Projection and
1 000-meter grid. Universal Transverse Mercator, Zone 17T
10 000-foot ticks. Pennsylvania Coordinate System of 1983
(south zone)

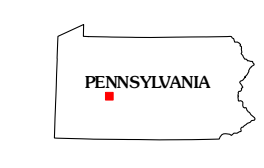
Imagery:.....NAIP, August 2008
Roads:.....©2006-2010 Tele Atlas
Names:.....©2006-2010 Tele Atlas
Hydrography:.....National Hydrography Dataset, 2008
Contours:.....National Elevation Dataset, 1999



U.S. National Grid	100,000 Square Meters
PF	10
PE	10
Grid Zone Designation	17T



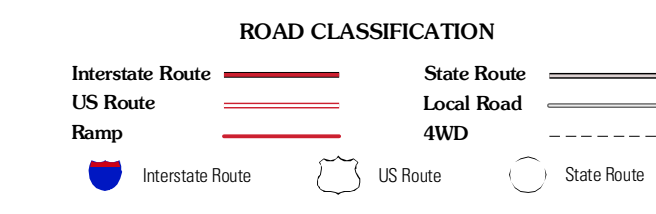
CONTOUR INTERVAL 20 FEET
NORTH AMERICAN VERTICAL DATUM OF 1988
This map was produced to conform with version 0.5.10 of the
draft USGS Standards for 7.5-Minute Quadrangle Maps.
A metadata file associated with this product is draft version 0.5.11



QUADRANGLE LOCATION

Marion Center	Rochester Mills	Burnside
Clymer	Commodore	Barnesboro
Brush Valley	Strongstown	Coker

ADJOINING 7.5' QUADRANGLES



COMMODORE, PA
2010