



Produced by the United States Geological Survey

North American Datum of 1983 (NAD83) World Geodetic System of 1984 (WGS84) Projection and 1:24,000 scale Universal Transverse Mercator, Zone 18S

This map is not a legal document. Boundaries may be generalized for this map scale. Private lands within government reservations may not be shown. Obtain permission before entering private lands.

Imagery: U.S. NAIP, May 2017 - December 2017; U.S. Census Bureau, 2016; GNS, 1979 - 2019; National Hydrography Dataset, 2002 - 2018; National Elevation Dataset, 2015; Multiple sources; see metadata file 2017 - 2018; Wetlands: FWS National Wetlands Inventory 1981 - 1982

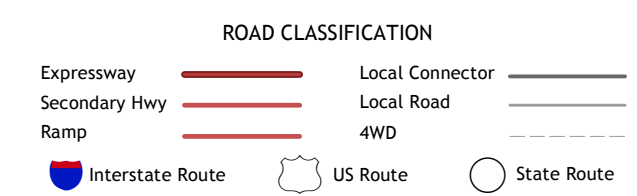
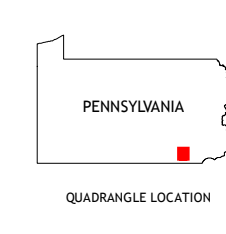
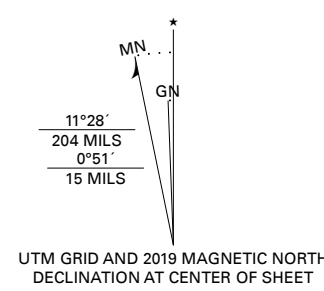


Table with 3 columns and 8 rows showing adjacent quadrangles: 1 Columbia East, 2 Lancaster, 3 Leola, 4 Safe Harbor, 5 Quarryville, 6 Airville, 7 Holtwood, 8 Wakefield

