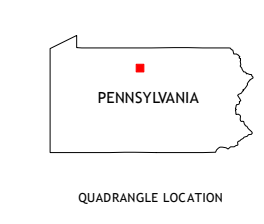
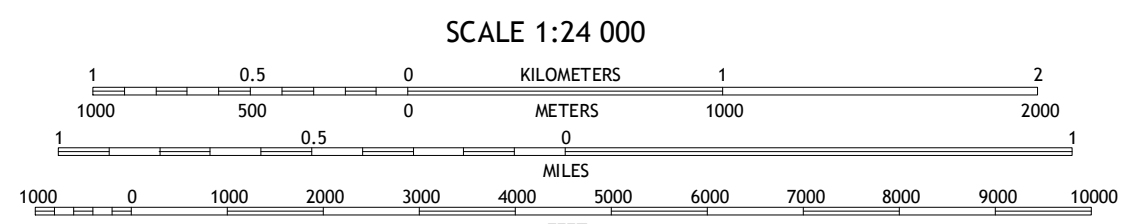
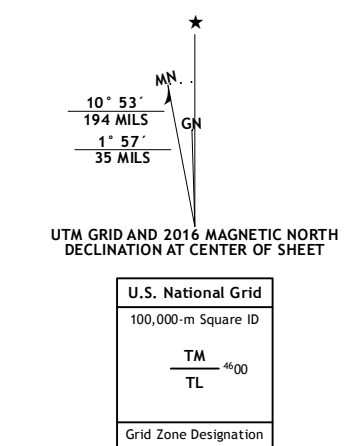


Produced by the United States Geological Survey North American Datum of 1983 (NAD83) World Geodetic System of 1984 (WGS84) Projection and 1 000-meter grid: Universal Transverse Mercator, Zone 18T 10 000-foot ticks: Pennsylvania Coordinate System of 1983 (north zone)



ROAD CLASSIFICATION

Expressway	Local Connector
Secondary Hwy	Local Road
Ramp	4WD
Interstate Route	US Route
	State Route

ADJOINING QUADRANGLES

1	2	3
4	5	6
7	8	9

1 Austin  
2 Ayers Hill  
3 Cherry Springs  
4 Wharton  
5 Short Run  
6 First Fork  
7 Hammersley Fork  
8 Tamarack

CONRAD, PA 2016

