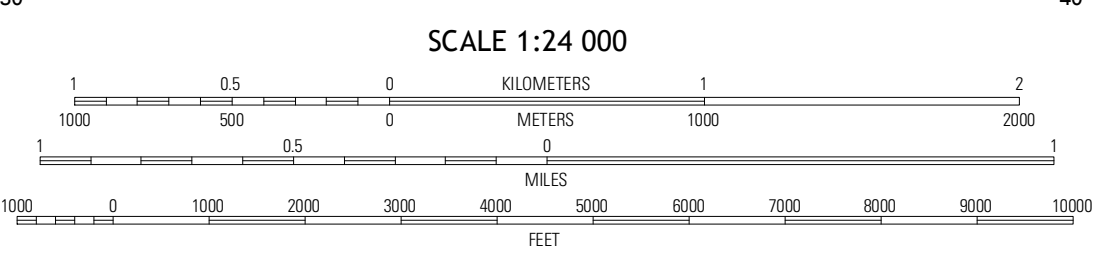
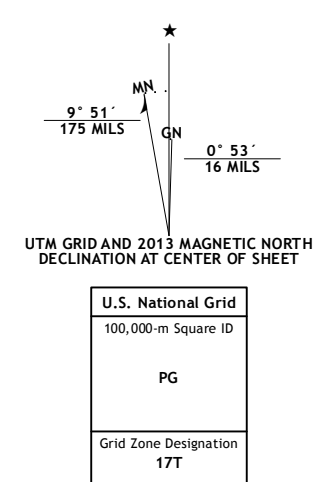


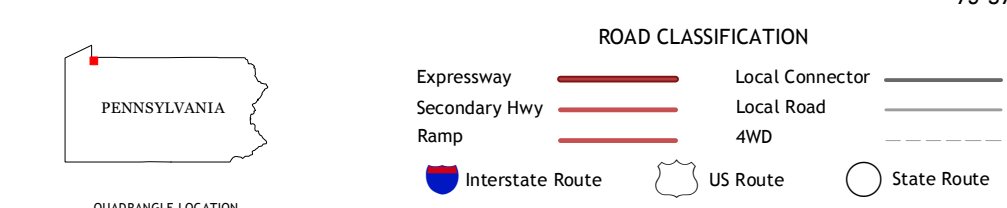
Produced by the United States Geological Survey  
North American Datum of 1983 (NAD83)  
World Geodetic System of 1984 (WGS84), Projection and  
1 000-meter grid; Universal Transverse Mercator, Zone 17T  
10 000-foot ticks; Pennsylvania Coordinate System of 1983  
(north zone), New York Coordinate System of 1983 (west zone)

Imagery.....NAIP, May 2010 - July 2011  
Roads.....©2006-2012 TomTom  
Names.....©2013  
Hydrography.....National Hydrography Dataset, 2010  
Contours.....National Elevation Dataset, 2010  
Boundaries.....Census, IBW, IBC, USGS, 1972 - 2012



CONTOUR INTERVAL 10 FEET  
NORTH AMERICAN VERTICAL DATUM OF 1988

This map was produced to conform with the National Geospatial Program US Topo Product Standard, 2011. A metadata file associated with this product is draft version 0.6.11



QUADRANGLE LOCATION

Wattsburg	Clymer	North Clymer
Union City	Corry	Columbus
Lake Canadota	Sparksburg	Spring Creek

ADJOINING 7.5 QUADRANGLES

**CORRY, PA-NY**  
2013