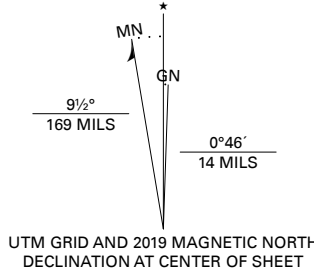


Produced by the United States Geological Survey

North American Datum of 1983 (NAD83) World Geodetic System of 1984 (WGS84) Projection and 1 000-meter grid/Universal Transverse Mercator, Zone 17T This map is not a legal document. Boundaries may be generalized for this map scale. Private lands within government reservations may not be shown. Obtain permission before entering private lands.

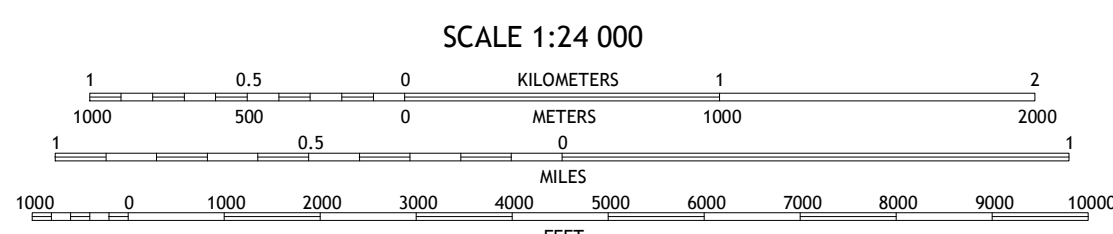
Imagery: NAIP, May 2017 - December 2017 Roads: U.S. Census Bureau, 2016 Names: GNS, 1979-2019 Hydrography: National Hydrography Dataset, 2004-2019 Contours: National Elevation Dataset, 2010 Boundaries: Multiple sources; see metadata file 2017-2018 Wetlands: FWS National Wetlands Inventory 1977



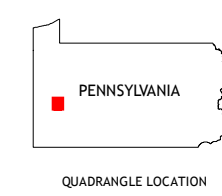
U.S. National Grid 100,000 m Square ID

NF	PF
NE	PE

Grid Zone Designation: 17T



CONTOUR INTERVAL 20 FEET NORTH AMERICAN VERTICAL DATUM OF 1988 This map was produced to conform with the National Geospatial Program US Topo Product Standard, 2011. A metadata file associated with this product is draft version 0.6.18



ADJOINING QUADRANGLES

1	2	3
4	5	6
7	8	9

1 Butler  
2 Saxenburg  
3 Worthington  
4 Valencia  
5 Freepport  
6 Glenshaw  
7 New Kensington West  
8 New Kensington East

