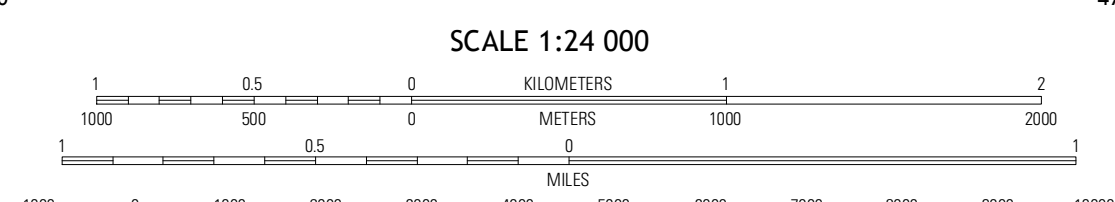
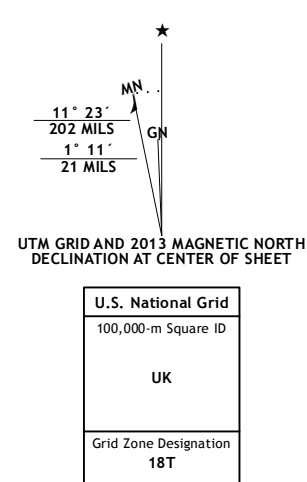


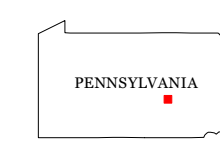
Produced by the United States Geological Survey  
North American Datum of 1983 (NAD83)  
World Geodetic System of 1984 (WGS84) Projection and  
1 000-meter grid; Universal Transverse Mercator, Zone 18T  
10 000-foot ticks: Pennsylvania Coordinate System of 1983  
(south and north zones)

Imagery.....NAIP, July 2010  
Roads.....©2006-2012 TomTom  
Names.....©2013 GNS, 2013  
Hydrography.....National Hydrography Dataset, 2010  
Contours.....National Elevation Dataset, 2000  
Boundaries.....Census, IBC, USGS, 1972-2012



CONTOUR INTERVAL 20 FEET  
NORTH AMERICAN VERTICAL DATUM OF 1988

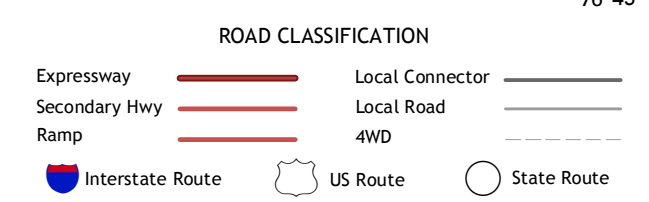
This map was produced to conform with the  
National Geospatial Program US Topo Product Standard, 2011.  
A metadata file associated with this product is draft version 0.6.11



QUADRANGLE LOCATION

Dalmatia	Pillow	Klingentown
Millersburg	Elizabethtown	Lykens
Halifax	Enders	Gimsville

ADJOINING 7.5 QUADRANGLES



**ELIZABETHVILLE, PA**  
2013