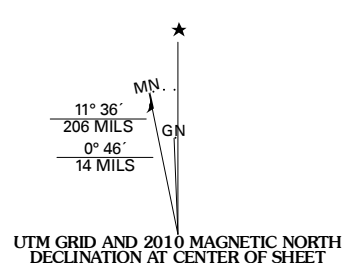


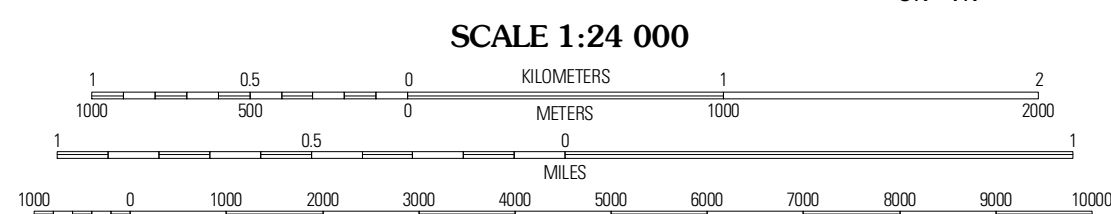


Produced by the United States Geological Survey
North American Datum of 1983 (NAD83)
World Geodetic System of 1984 (WGS84). Projection and
1 000-meter grid: Universal Transverse Mercator, Zone 18T
10 000-foot ticks: Pennsylvania Coordinate System of 1983
(south zone)

Imagery: N/AIP, June 2008
Roads: ©2006-2010 Tele Atlas
Names: ©GNIS, 2008
Hydrography: National Hydrography Dataset, 2008
Contours: National Elevation Dataset, 2002

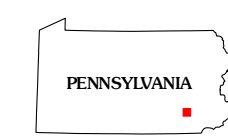


U.S. National Grid	100,000 Meter Square ID
UK	VK
Grid Zone Designation	18T



CONTOUR INTERVAL 20 FEET
NORTH AMERICAN VERTICAL DATUM OF 1988

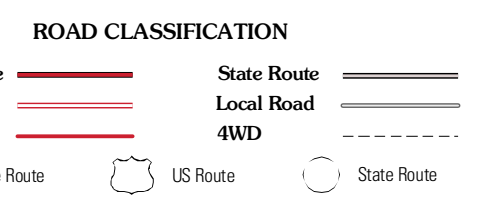
This map was produced to conform with version 0.5.10 of the
draft USGS Standards for 7.5-Minute Quadrangle Maps.
A metadata file associated with this product is draft version 0.5.11



QUADRANGLE LOCATION

Richland	Womelsdorf	Sinking Spring
Linz	Ephrata	Terre Hill
Lancaster	Leola	New Holland

ADJOINING 7.5 QUADRANGLES



EPHRATA, PA
2010