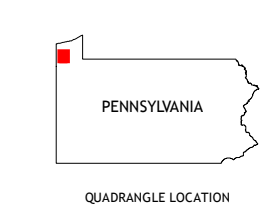
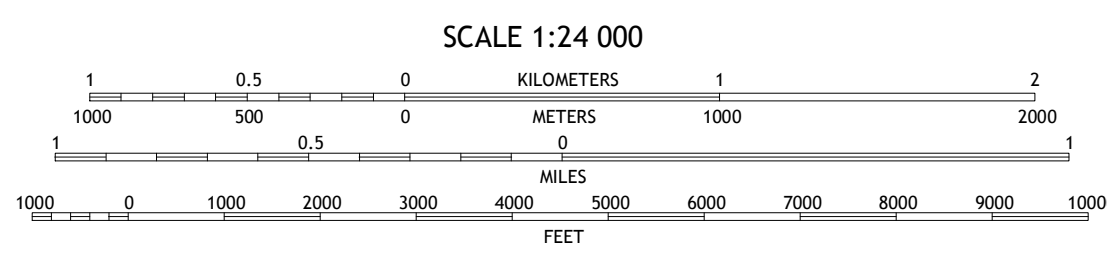
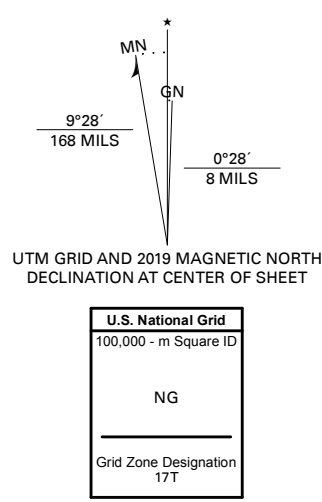


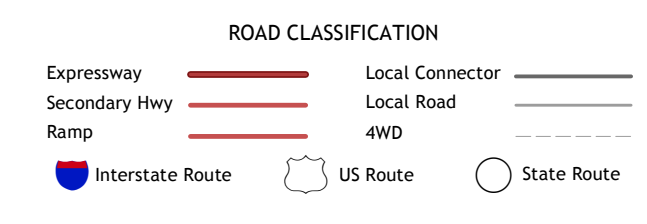
Produced by the United States Geological Survey
North American Datum of 1983 (NAD83)
World Geodetic System of 1984 (WGS84) Projection and
1 000-meter grid/Universal Transverse Mercator, Zone 17T
This map is not a legal document. Boundaries may be
generalized for this map scale. Private lands within government
reservations may not be shown. Obtain permission before
entering private lands.
Imagery.....NAIP, May 2017 - December 2017
Roads.....U.S. Census Bureau, 2016
Names.....GNIS, 1979-2019
Hydrography.....National Hydrography Dataset, 1899-2019
Contours.....National Elevation Dataset, 2000-2010
Boundaries.....Multiple sources; see metadata file 2017-2018
Wetlands.....FWS National Wetlands Inventory 2011



ADJOINING QUADRANGLES

1	2
3	4
5	6

1 Erie North OE W
2 Fairview SW
3 Swamville
4 East Springfield
5 Albion
6 Edinboro North



SCALE 1:24 000
CONTOUR INTERVAL 10 FEET
NORTH AMERICAN VERTICAL DATUM OF 1988
This map was produced to conform with the
National Geospatial Program US Topo Product Standard, 2011.
A metadata file associated with this product is draft version 0.6.18

