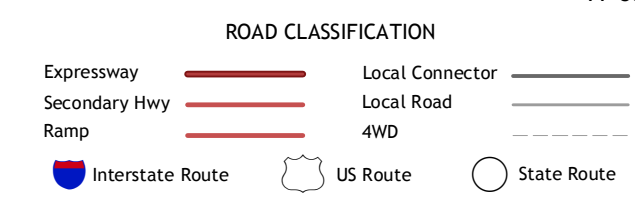
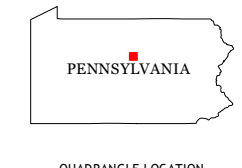
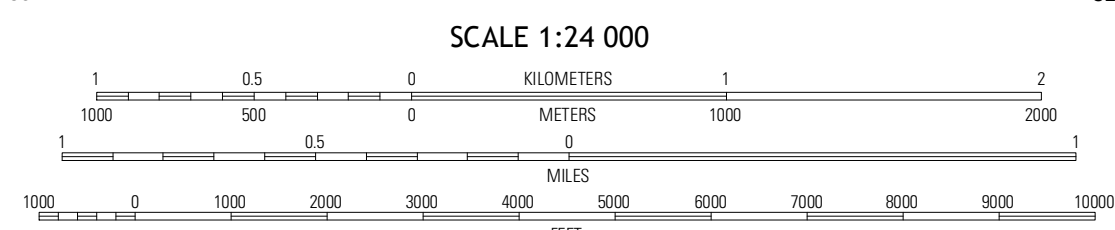
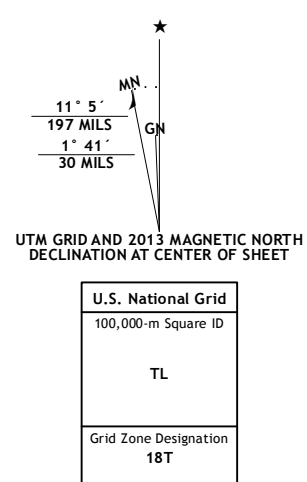


Produced by the United States Geological Survey
North American Datum of 1983 (NAD83)
World Geodetic System of 1984 (WGS84). Projection and
1,000-meter grid: Universal Transverse Mercator, Zone 18T
10,000-foot ticks: Pennsylvania Coordinate System of 1983
(north zone)



QUADRANGLE LOCATION

Remov	Glen	Jersey
East	Union	Mills
Howard	Farrandsville	Lock
NW		Haven
Howard	Beech	Mill
	Creek	Hall

Imagery.....NAIP, June 2010
Roads.....©2006-2012, TomTom
Names.....GNS, 2013
Hydrography.....National Hydrography Dataset, 2010
Contours.....National Elevation Dataset, 2010
Boundaries.....Census, IBWC, IBC, USGS, 1972 - 2012

CONTOUR INTERVAL 20 FEET
NORTH AMERICAN VERTICAL DATUM OF 1988
This map was produced to conform with the
National Geospatial Program US Topo Product Standard, 2011.
A metadata file associated with this product is draft version 0.6.11

FARRANDSVILLE, PA
2013

ADJOINING 7.5 QUADRANGLES