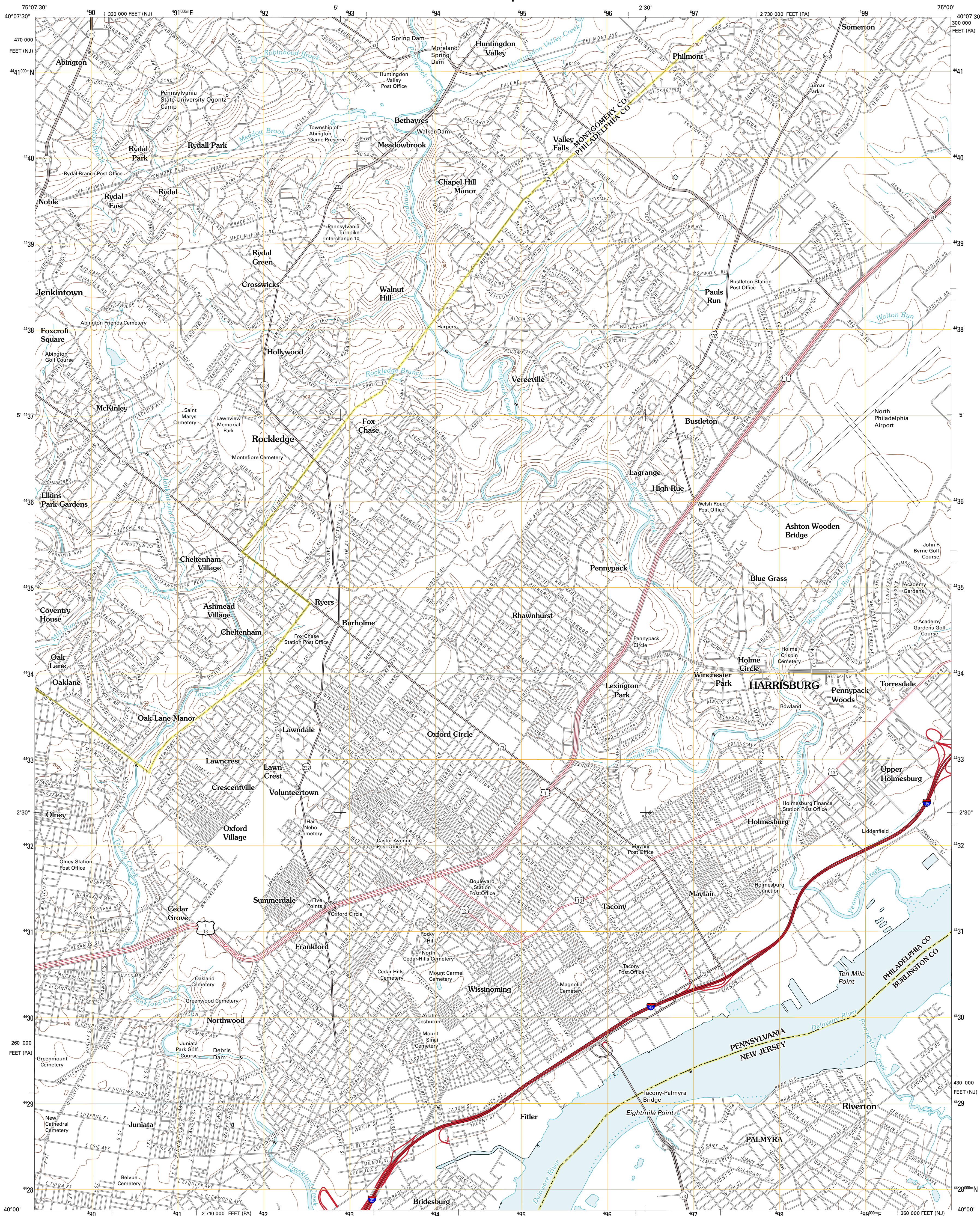




U.S. DEPARTMENT OF THE INTERIOR
U. S. GEOLOGICAL SURVEY



FRANKFORD QUADRANGLE
PENNSYLVANIA-NEW JERSEY
7.5-MINUTE SERIES

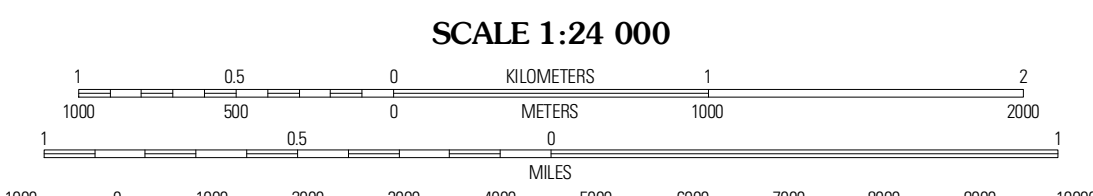


Produced by the United States Geological Survey
North American Datum of 1983 (NAD83)
World Geodetic System of 1984 (WGS84). Projection and
1 000-meter grid: Universal Transverse Mercator, Zone 18T
10 000-foot ticks: Pennsylvania Coordinate System of 1983
(south zone), New Jersey Coordinate System of 1983


Imagery: State of New Jersey, January 2007 - January 2008
Other imagery provided by DE, NY, PA
Roads: ©2006-2010 Tele Atlas
Names: GNS, 2010
Hydrography: National Hydrography Dataset, 2007
Contours: National Elevation Dataset, 2000
Boundaries: Census, IBWC, IBC, USGS, 1972 - 2010

UTM GRID AND 2011 MAGNETIC NORTH
DECLINATION AT CENTER OF SHEET

U.S. National Grid
100,000m Square ID
VK
Grid Zone Designation
18T



SCALE 1:24 000
CONTOUR INTERVAL 20 FEET
NORTH AMERICAN VERTICAL DATUM OF 1988
This map was produced to conform with version 0.5.10
of the USGS US Topo Product Standard.
A metadata file associated with this product is draft version 0.5.15.NJ



Amble	Hubert	Langhorne
Germanstown	Frankford	Beverly
Philadelphia	Camden	Moorestown

ROAD CLASSIFICATION
Interstate Route
US Route
Ramp
State Route
Local Road
4WD

FRANKFORD, PA-NJ
2011