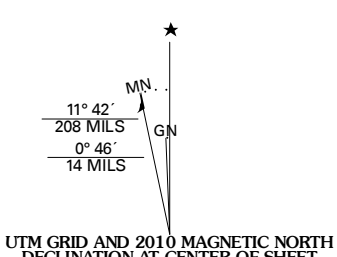


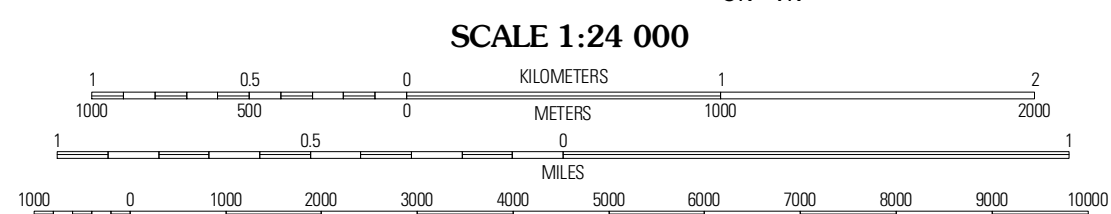


Produced by the United States Geological Survey
North American Datum of 1983 (NAD83)
World Geospatial System of 1984 (WGS84). Projection and
1 000-meter grid: Universal Transverse Mercator, Zone 18T
10 000-foot ticks: Pennsylvania Coordinate System of 1983
(south zone)

Imagery.....NAIP, September 2008 - October 2008
Roads.....©2006-2010 Title Atlas
Names.....©2006-2010 Title Atlas
Hydrography.....National Hydrography Dataset, 2008
Contours.....National Elevation Dataset, 2000

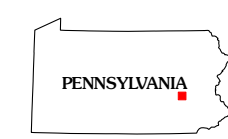


U.S. National Grid	UK	VK
1000 Square Meters	100	100
Grid Zone Designation	NT	NT



CONTOUR INTERVAL 20 FEET
NORTH AMERICAN VERTICAL DATUM OF 1988

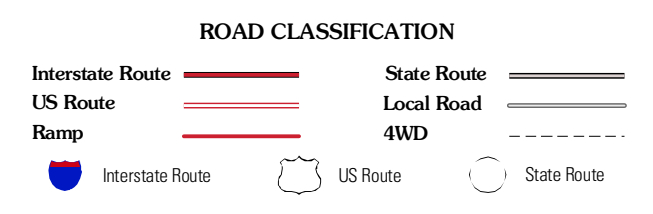
This map was produced to conform with version 0.5.10 of the draft USGS Standards for 7.5-Minute Quadrangle Maps. A metadata file associated with this product is draft version 0.5.11



QUADRANGLE LOCATION

Minesville	Pottsville	Orwigsburg
Scranton	Friedensburg	Auburn
Bethel	Strausstown	Berneise

ADJOINING 7.5' QUADRANGLES



FRIEDENSBURG, PA
2010