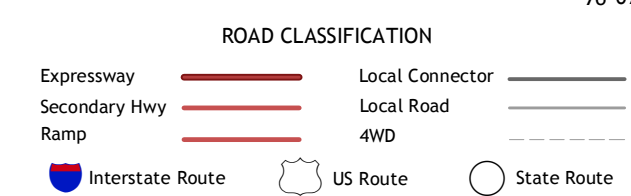
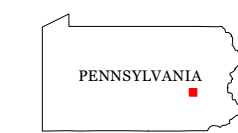
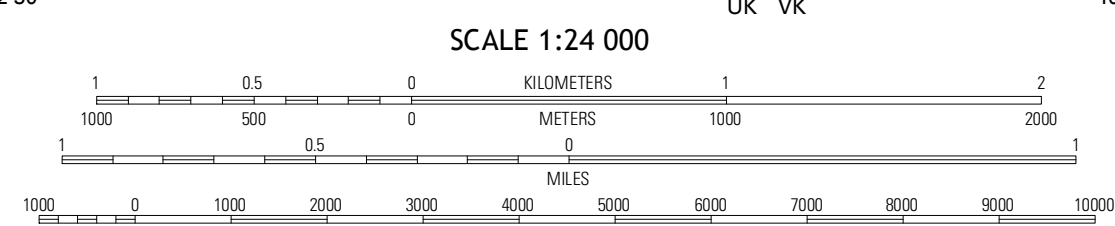
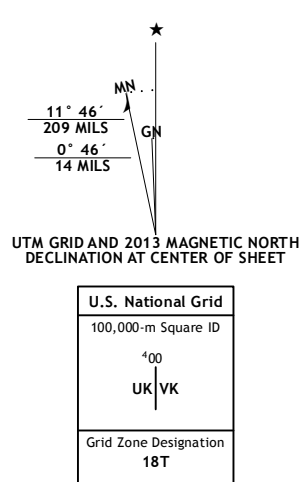


Produced by the United States Geological Survey  
North American Datum of 1983 (NAD83)  
World Geodetic System of 1984 (WGS84) Projection and  
1 000-meter grid; Universal Transverse Mercator, Zone 18T  
10 000-foot ticks; Pennsylvania Coordinate System of 1983  
(south zone)



QUADRANGLE LOCATION

Minersville	Pottsville	Orwigsburg
Swatara Hill	Friedensburg	Auburn
Bethel	Staustown	Berrville

CONTOUR INTERVAL 20 FEET  
NORTH AMERICAN VERTICAL DATUM OF 1988

This map was produced to conform with the  
National Geospatial Program US Topo Product Standard, 2011.  
A metadata file associated with this product is draft version 0.6.11

**FRIEDENSBURG, PA**  
2013

ADJOINING 7.5 QUADRANGLES