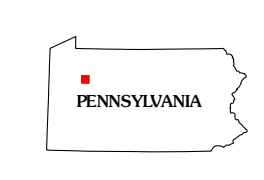
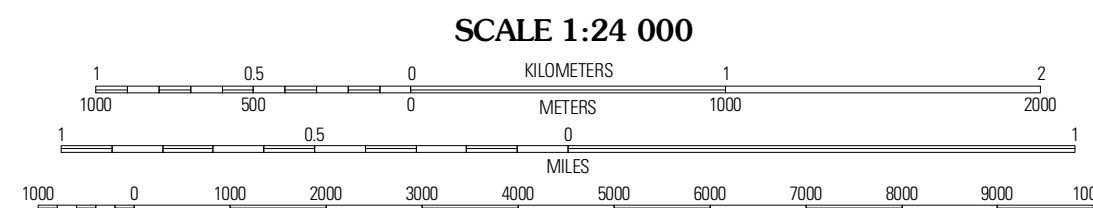





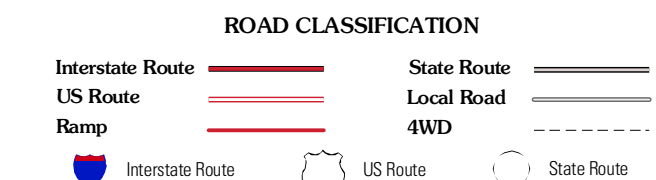
Produced by the United States Geological Survey
North American Datum of 1983 (NAD83)
Roads:.....2006-2010 File: Atlas
World Geodetic System of 1984 (WGS84). Projection and
1 000-meter grid: Universal Transverse Mercator, Zone 17T
10 000-foot ticks: Pennsylvania Coordinate System of 1983
(north zone)

Imagery:.....NAIP, August 2008
Roads:.....2006-2010 File: Atlas
Names:.....GNIS, 2008
Hydrography:.....National Hydrography Dataset, 2008
Contours:.....National Elevation Dataset, 1999



QUADRANGLE LOCATION

| | | |
|-----------|----------------|---------------|
| President | Tonesta | Tylersburg |
| Kossuth | Fryburg | Lucinda |
| Knox | Clarton | Strattanville |



CONTOUR INTERVAL 40 FEET
NORTH AMERICAN VERTICAL DATUM OF 1988

This map was produced to conform with version 0.5.10 of the
draft USGS Standards for 7.5-Minute Quadrangle Maps.
A metadata file associated with this product is draft version 0.5.11

FRYBURG, PA
2010

ADJOINING 7.5' QUADRANGLES